

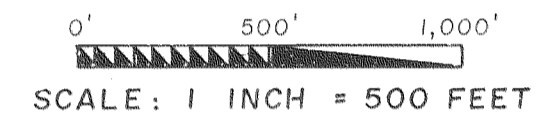
HOOD RIVER COUNTY
SURVEYOR'S OFFICE
SURVEY NO. *CS 2010 048*
FILED *10-13-10*
BY *[Signature]*

NARRATIVE

THE PURPOSE OF THIS SURVEY WAS TO ESTABLISH THE NORTH LINE OF SECTION 16 FOR TIMBER HARVEST. THE SECTION WAS ORIGINALLY ESTABLISHED BY NEWTON CLARK CONTRACT NO. 502 DATED MAY 1884. I COULD FIND NO ORIGINAL EVIDENCE REMAINING FROM THE GLO SURVEY. GEORGE FREY SURVEYED SECTION 9 AT TWO DIFFERENT TIMES WITH CONFLICTING DATA SHOWN. ON SURVEY DATED 1946, CS 1251, FREY NOTED THE SW CORNER OF SECTION 9 AS ORIGINAL AND THE SE CORNER AS RESET. THE SOUTH LINE OF SECTION 9 SHOWN ON SAID SURVEY IS 6 FEET LONGER THAN NOTED BY THIS SURVEY. THE WEST LINE AS SHOWN ON THE 1946 IS 141 FEET LESS THAN NOTED ON THIS SURVEY. GEORGE FREY ON CS 0266, DATED 1960-61 PURPORTED TO SURVEY THE NORTH HALF OF THE TOWNSHIP WITH MANY INCONSISTANCIES WITH PREVIOUS SURVEYS. FREY NOTES THE SE CORNER OF SECTION 9 AS ORIGINAL AND THE SW CORNER OF SECTION 9 AS A NEW CORNER. THE 1960-61 SURVEY NOTES A LINE BREAK AT THE WEST 1/4 CORNER OF SECTION 9, WITH THE NORTH HALF BEING 106 FEET LONGER THAN NOTED ON THE 1946 SURVEY. THE NW CORNER OF SECTION 9 WAS SHOWN AS SET WITH OUT NOTED TIES TO THE WEST. KLEIN IN SURVEY, CS 2007106, ACCEPTED THIS CORNER EVEN THOUGH IT WAS 213 FEET FROM A DOUBLE PROPORTION POSITION. A PROPORTIONED (NORTH-SOUTH) POSITION FOR THE SW CORNER OF SECTION 9 USING RECORD DATA NOTED ON THE 1960 SURVEY FROM EXISTING CORNERS WOULD POSITION THE CORNER 57 FEET NORTH OF THE FOUND PIPE.

**RECORD OF SURVEY
FOR
LONGVIEW TIMBER
IN THE NE 1/4 AND THE NW 1/4
SECTION 16, T1N, R9E, W.M.
HOOD RIVER COUNTY, OREGON**

JULY 5, 2010



SECTION CORNER
IRON PIPE
CALCULATED POSITION
BASED ON RECORD OF
SURVEY CS2007106

(N 0°42' E - 2,586' - N 1°30'40" E - 2,692' CS 0266 - 1960)
(N 0°25' E - 5,168' - CS 1251 - 1946)
N 0°30'01" E - 5,309.22'

HOOD RIVER COUNTY
65-116780 THRU 65-116784
THE SOUTH HALF OF THE
SOUTH HALF OF SECTION 9
(S 88°39' W - 5,167' CS 0266 - 1960)
(S 87°23' E - 5,332' CS 1251 - 1946)

LONGVIEW TIMBERLANDS, LLC
2007-02460
PARCEL 23 - ALL OF SECTION 16

SECTION CORNER
FOUND 1-1/2" PIPE IN
MOUND OF STONE AND
BADLY DECAYED STUMP
N40°W AT 7.5' TO CENTER
12" SNAG WITH ILLEGIBLE
LOCATION TAG N30°E AT
19' TO CENTER
HELD PIPE AS CORNER
NEW REFERENCES:
7" D. FIR N16°W AT 13.44'
SCRIBED (T1NR9E S8 BT)
9" D. FIR N80°E AT 4.35'
SCRIBED (T1NR9ES9 BT)
13" W. FIR S20°E AT 10.87'
SCRIBED (T1NR9E S16 BT)
8" D. FIR S54°W AT 20.23'
SCRIBED (T1NR9E S17 BT)
STEEL FENCE POST
WEST AT 1.8'

(N 0°42' E - 2,585' CS 0266 - 1960)
N 1°27'36" W - 2,514.69'

*BASIS OF BEARING CS 2007106
(S 65°34'30" W - 5,779.19')
5,778.52'*

NARRATIVE CONTINUED: I BELIEVE THE PIPE FOUND IS THE CORNER ESTABLISHED BY FREY IN 1946 AND SHOULD BE ACCEPTED AS THE CORNER. THE PIPE IS CONSISTANT WITH INFORMATION NOTED ON CORNER CARD NO. 74. THERE IS NOT SUFFICIENT CONCLUSIVE INFORMATION TO JUSTIFY ANOTHER LOCATION SOLUTION CONFLICTING WITH AN EXISTING 65 YEAR OLD MONUMENT.

LEGEND

- SECTION CORNER, 1/4 CORNER, AS NOTED
- MONUMENT FOUND AS DESCRIBED
- 1"x 30" PIPE WITH STAMPED BRASS CAP, SET THIS SURVEY
- CALCULATED POSITION, AS NOTED, MONUMENT SET JULY 19, 2010.
- RECORD BEARING AND/OR DISTANCE, AS NOTED
- LINE MARKED WITH 1/2"x 60" WHITE FIBER GLASS RODS SET ON LINE, RED AND WHITE FLAGGING BETWEEN RODS TREES ALONG LINE PAINTED WITH BLUE PAINT.


NOTE: REFERENCES HAVE YELLOW LOCATION TAG ABOVE SCRIBE AND A 6 INCH SPIKE AT BASE OF SCRIBE, ORIENTED TOWARD MONUMENT. BEARINGS TO REFERENCES TAKEN WITH HAND COMPASS WITH A DECLINATION OF 21° EAST. DISTANCES MEASURED TO SPIKE.

SECTION CORNER
FOUND 1-1/2" PIPE WITH
2" BRASS CAP STAMPED AS
SHOWN, HELD AS SECTION
CORNER, SEE RECORD OF
SURVEYS, CS 2007106 AND
CS 0266
NEW REFERENCES:
19" W. FIR N84°E AT 25.84'
SCRIBED (T1NR9E S10 BT)
14" D. FIR S10°E AT 21.70'
SCRIBED (T1NR9E S15 BT)
7" W. FIR S82°W AT 13.70'
SCRIBED (T1NR9E S16 BT)
16" HEMLOCK N55°W AT 12.10'
SCRIBED (T1NR9E S9 BT)
STEEL FENCE POST
WEST AT 1.0'

BEARINGS BASED ON SURVEY
CS 2007106, THE WEST 1/4 CORNER
OF SECTION 16 TO THE NORTHEAST
CORNER OF SECTION 16.


THIS MAP CORRECTLY REPRESENTS A SURVEY MADE BY
ME OR UNDER MY DIRECTION AT THE REQUEST OF
LONGVIEW TIMBER CORP. IN JUNE 2010.

GEORGE J. FORD, PLS
CERTIFICATE NO. 2210



George J. Ford
8-18-2010

PO BOX 353
KLICKITAT, WA 98628
(509) 369-1014



EXP - 12/31/11