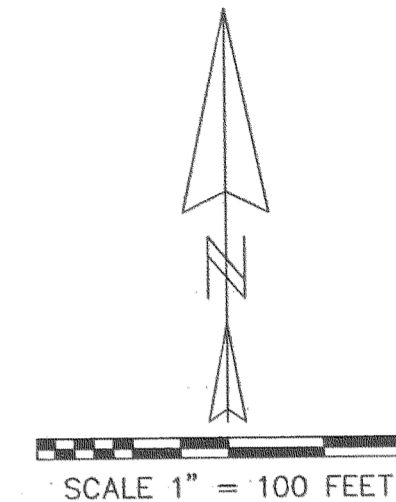
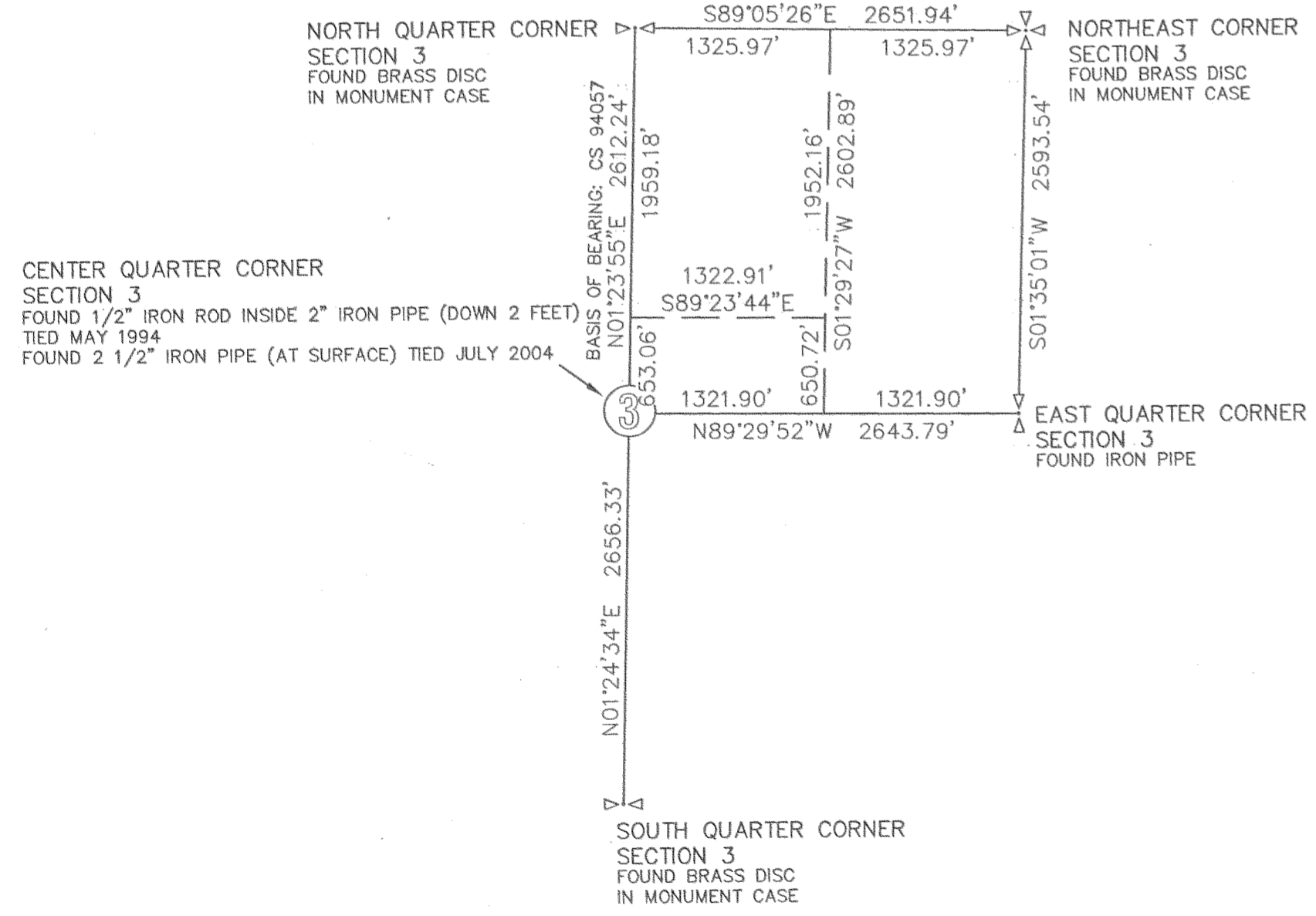
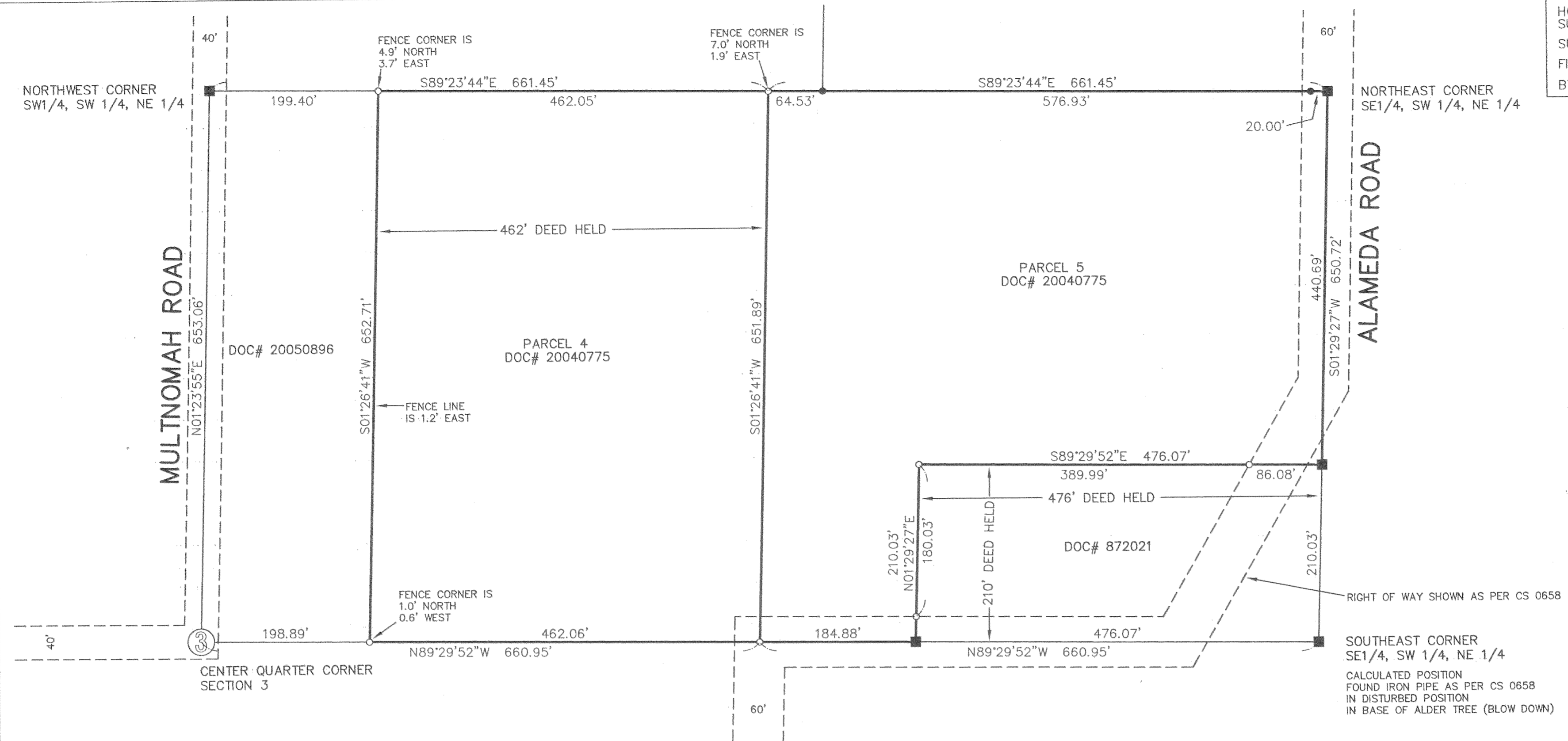


HOOD RIVER COUNTY  
SURVEYOR'S OFFICE  
SURVEY NO. *CS 2008 005*  
FILED DATE: *2-17-08*  
BY: *Andy Von Flotow*



REGISTERED  
PROFESSIONAL  
LAND SURVEYOR  
*Kevin Dowd*  
OREGON  
JULY 26, 1989  
KEVIN DOWD  
2393  
RENEW DATE: 12-31-09  
JANUARY 10, 2008



- LEGEND:**
- SET 1/2" X 30" IRON ROD WITH YELLOW PLASTIC CAP MARKED "WYEAST LS 2393" ON DECEMBER 11, 2007
  - FOUND 5/8" IRON ROD AS PER CS 94057
  - CALCULATED POSITION

**NARRATIVE:**

THE PURPOSE OF THIS SURVEY IS TO ESTABLISH THE BOUNDARIES OF PARCELS 4 AND 5 OF THOSE TRACTS OF LAND DESCRIBED IN DEED RECORDED AS DOC# 20040775. MONUMENTS WERE HELD AS SHOWN FOR THE SUBDIVISION OF SECTION 3. THE BOUNDARIES WERE ESTABLISHED ALONG THE SUBDIVISION LINES OR PARALLEL TO AND AT DEED DISTANCE FROM SAID LINES.

**RECORD OF SURVEY**  
LOCATED IN THE NORTHEAST QUARTER  
OF SECTION 3  
T2 NORTH, R10 EAST, W.M.  
HOOD RIVER COUNTY, OREGON  
**FOR: ANDY VON FLOTOW**

WYEAST SURVEYS  
KEVIN DOWD  
4399 WOODWORTH DR.  
MT HOOD, OR 97041  
(541) 352-6065

NOT TO SCALE