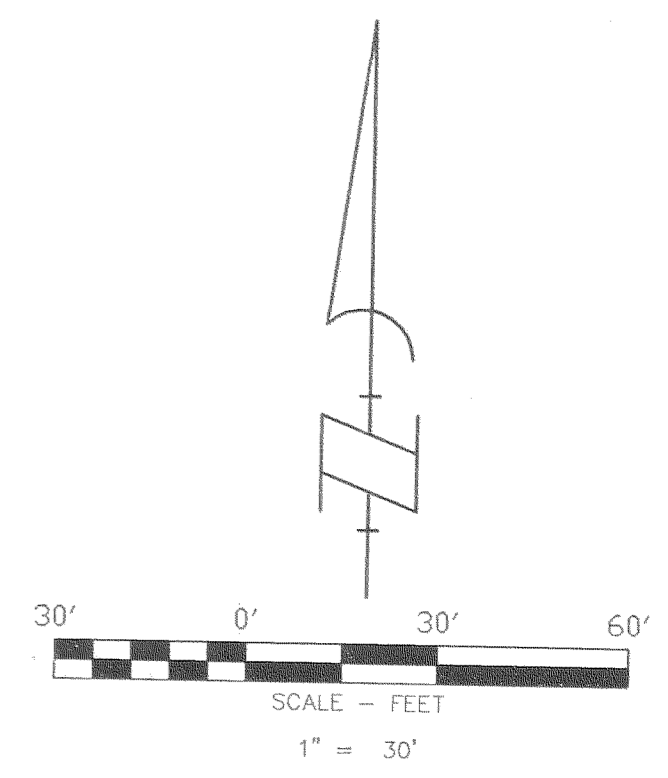
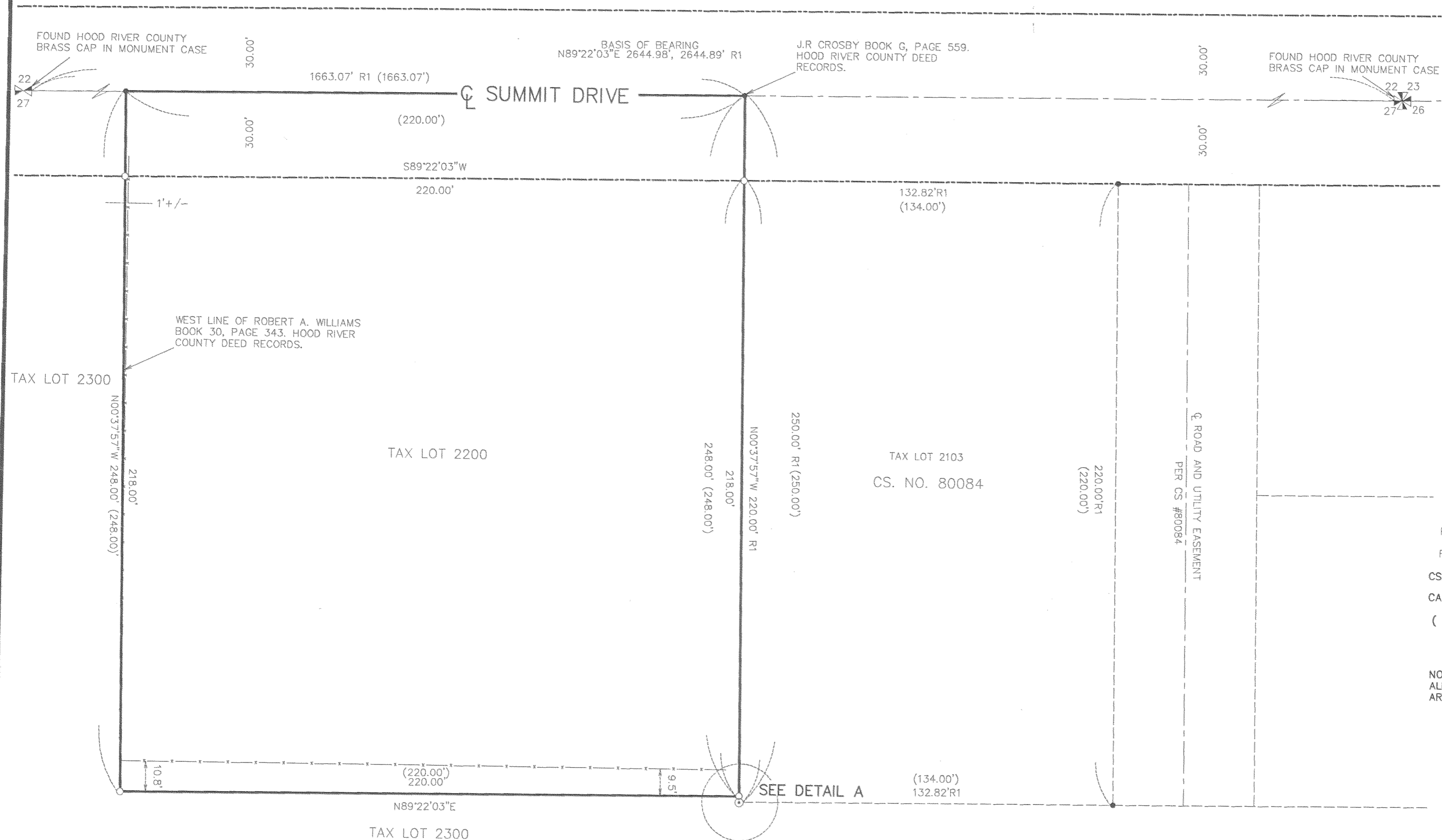


RECORD OF SURVEY

SURVEY LOCATED IN
NE 1/4 S. 27, T. 2N., R. 10E., W.M.
COUNTY OF HOOD RIVER, STATE OF OREGON
2N 10E 27A TAX LOT 2200



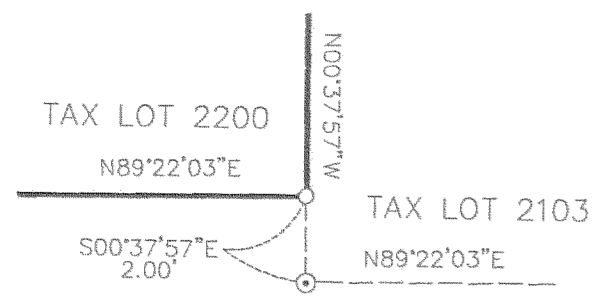
BASIS OF BEARINGS
RECORD OF SURVEY COUNTY SURVEY NO. 80084

- LEGEND**
- SET 5/8" X 30" REBAR W/ YELLOW PLASTIC CAP (KLEIN & ASSOC. LS 59002)
 - ⊙ FOUND 5/8" X 30" IRON ROD AS PER BISHOP SURVEYING CS. NO. 80084
 - ANGLE POINT, NOT MONUMENTED
 - R1 BISHOP SURVEYING CS. NO. 80084
 - FD FOUND DATA
 - CS # COUNTY SURVEY NUMBER
 - CALC CALCULATED
 - () RECORD PLAT OR DEED DISTANCE

NOTE:
ALL BEARINGS, DISTANCES, AND CURVE DATA SHOWN ARE FOUND OR SET, UNLESS OTHERWISE NOTED.

FILED

FEB 17 2006
Richard T. Wells
COUNTY CLERK



DETAIL A
NOT TO SCALE

SURVEY NOTE:
Klein & Associates, makes no Warranty as to matters of unwritten title, adverse, possession, estoppel, acquiescence.

NARRATIVE

THE PURPOSE OF THIS SURVEY IS TO LOCATE THAT CERTAIN BOUNDARY AS DESCRIBED IN AMER-TITLE TITLE REPORT ORDER NUMBER 0033648. A SURVEY TO THE EAST PERFORMED BY BISHOP SURVEYING "COUNTY SURVEY NUMBER 80084" WAS USED AS THE BASIS FOR THIS SURVEY. MONUMENTS WERE RECOVERED AT THE NORTHEAST CORNER AND THE NORTH QUARTER CORNER OF SECTION 27 AND ALSO ALONG THE EAST LINE AS PER AFORE MENTIONED BISHOP SURVEYING.

REFERENCED DEEDS

J.R. CROSBY BOOK G, PAGE 559
HOOD RIVER COUNTY DEED RECORDS
ROBERT A. WILLIAMS BOOK 30, PAGE 343 HOOD RIVER COUNTY DEED RECORDS

OWNER
DEVINS &
TIA WELLS

SURVEY PERFORMED FOR:
TIA WELLS
DATE: DECEMBER 2005
PROJECT: 05-11-06
FILE: 051106A.DWG
DRAFT: JMK



Klein & Assoc.
LAND SURVEYING
1412 13th Street Suite 200
Hood River, Oregon 97031
Tel: (541)386-3322

REGISTERED
PROFESSIONAL
LAND SURVEYOR
James M. Klein
OREGON
JULY 12, 2005
JAMES M. KLEIN
59002
Expires 6-30-2007

SHEET 1 OF 1
WILLAMETTE MERIDIAN
HOOD RIVER COUNTY, OREGON

1/4	SEC	T.	R.
27A	2N.	10E.	

70220' 1-30-06 1300

CS 2006 013