
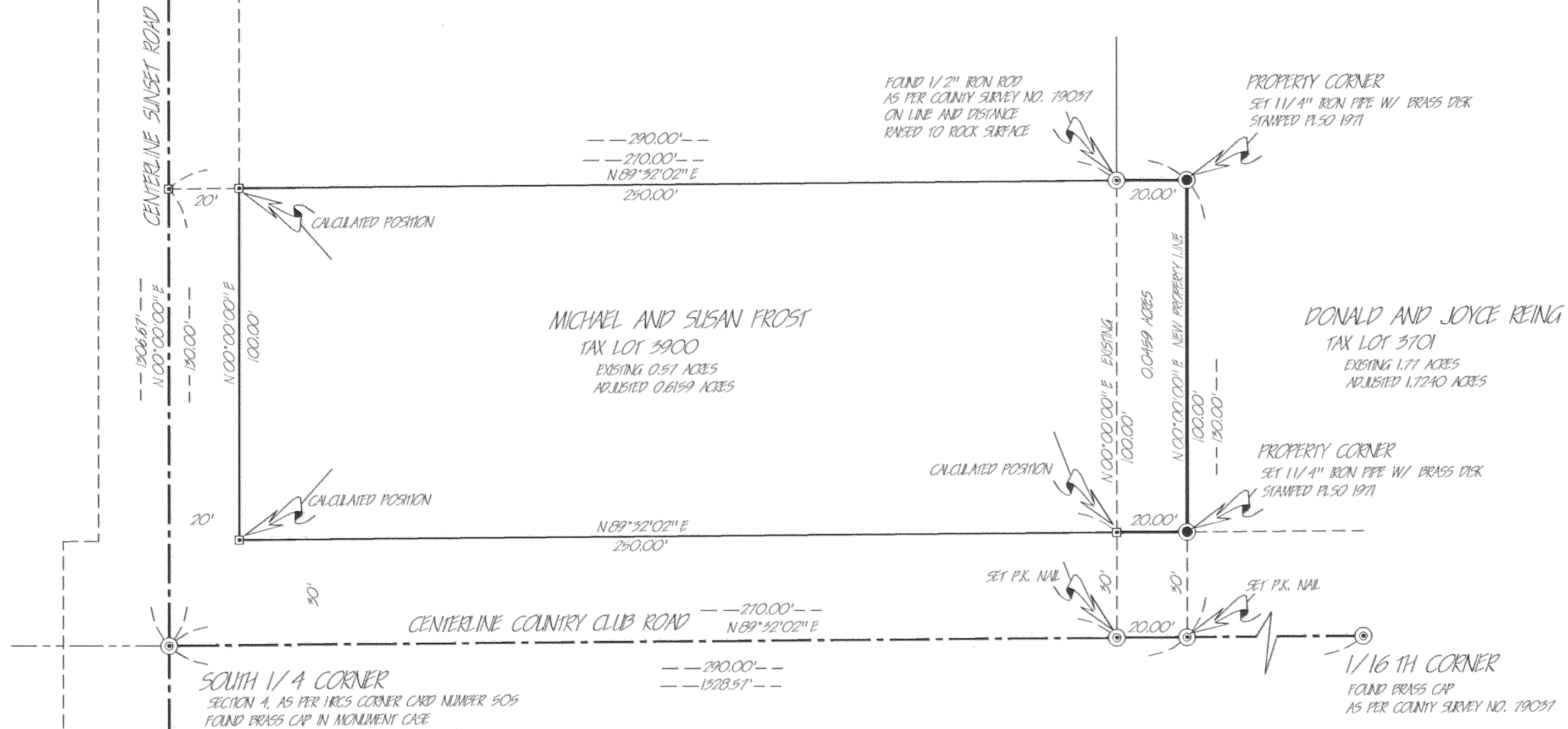


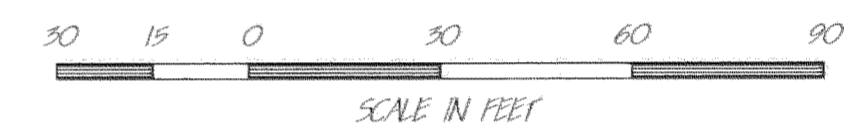
1/16 TH CORNER
 FOUND P.K. NAIL
 AS PER PARTITION PLAT NO. 9827

REFERENCES

1. DEED OF RECONVEYANCE
 AS PER FILM NUMBER 990910, FILED FEBRUARY 26, 1999
2. DEED FILM NUMBER 810418, FILED MARCH 6, 1991
3. PARTITION PLAT NUMBER 9827
4. COUNTY SURVEY NUMBER 79057



BASIS OF BEARING COUNTY SURVEY NO. 79057



TOWNSHIP 2 NORTH, RANGE 10 EAST, W. M.
 SECTION 4 D
 TAX LOT 3900

SOUTH 1/4 CORNER
 SECTION 4, AS PER IRCS CORNER CARD NUMBER 505
 FOUND BRASS CAP IN MONUMENT CASE

1/16 TH CORNER
 FOUND BRASS CAP
 AS PER COUNTY SURVEY NO. 79057

NARRATIVE

THE PURPOSE OF THIS SURVEY IS TO FILE ON THE RECORD THE ADJUSTMENT OF THE COMMON PROPERTY LINE BETWEEN TAX LOT 3900 AND TAX LOT 3701, ASSESSOR MAP NUMBER 2N10CE 04D, RECORDS OF HOOD RIVER COUNTY, OREGON, TOGETHER WITH THE LOCATION OF ALL FOUND AND ESTABLISHED MONUMENTS AS NOTED HEREON.

Frost's Land, Surveying & Cattle Company

304 PINE STREET
 HOOD RIVER, OREGON
 (541) 386-1342

REGISTERED
 PROFESSIONAL
 LAND SURVEYOR

William J. Frost
 OREGON
 JANUARY 19, 1982
 WILLIAM J. FROST
 1971

RENEWABLE 12/31/04

FILED

OCT 27 2004

Ronald J. Hutto
 COUNTY CLERK

PROPERTY LINE ADJUSTMENT SURVEY
 FOR
MICHAEL AND SUSAN FROST

OCTOBER 25, 2004
 DRAWN BY: L. H. DALEY