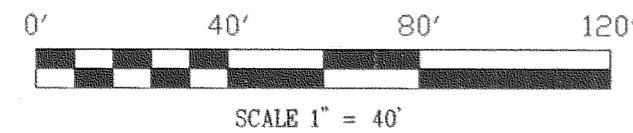


*BOUNDARY LINE ADJUSTMENT IN  
LOTS 1, 2 AND 3, BLOCK 2 WAUCOMA ADDITION  
SE 1/4, SW 1/4 OF SECTION 25, T 3 N, R 10 E, W.M.  
CITY OF HOOD RIVER, STATE OF OREGON*



SURVEY BY TERRA SURVEYING CS #90058

**LEGEND**

- = SET 5/8" IR WITH PLASTIC CAP MARKED OR #932 & WA #22098 EXCEPT AS NOTED
- ⊙ = PREVIOUS SET 5/8" IR WITH PLASTIC CAP FROM PERVIOUS SURVEY CS # 2002-073
- = FOUND MONUMENT AS NOTED
- = CALCULATED CORNER AS NOTED

**REFERENCE SURVEYS**

SURVEY BY KLEIN & ASSOC. CS #2002-073  
SURVEY BY WYEAST SURVEYS CS #96022  
SURVEY BY TERRA SURVEYING CS #90058  
SURVEY BY DIELSCHNEIDER CS #7556  
SURVEY BY FRY

**REFERENCE DEED**

AMERITITLE TITLE REPORT  
DATED AUGUST 6, 2002  
ORDER No. 27759

FILED

JUN 30 2004

*Amel T. Latta*  
COUNTY CLERK  
HOOD RIVER, OREGON

REGISTERED  
PROFESSIONAL  
LAND SURVEYOR

OREGON  
JULY 17, 1970  
ANTHONY C. KLEIN  
932

Expires 6-30-05



Klein & Assoc.

LAND SURVEYING  
1412 13th Street  
Hood River, Oregon 97031  
Tel.: (541)386-3322  
DATE SURVEYED: MAY 2004  
JOB NO. 04010

**NARRATIVE OF SURVEY**

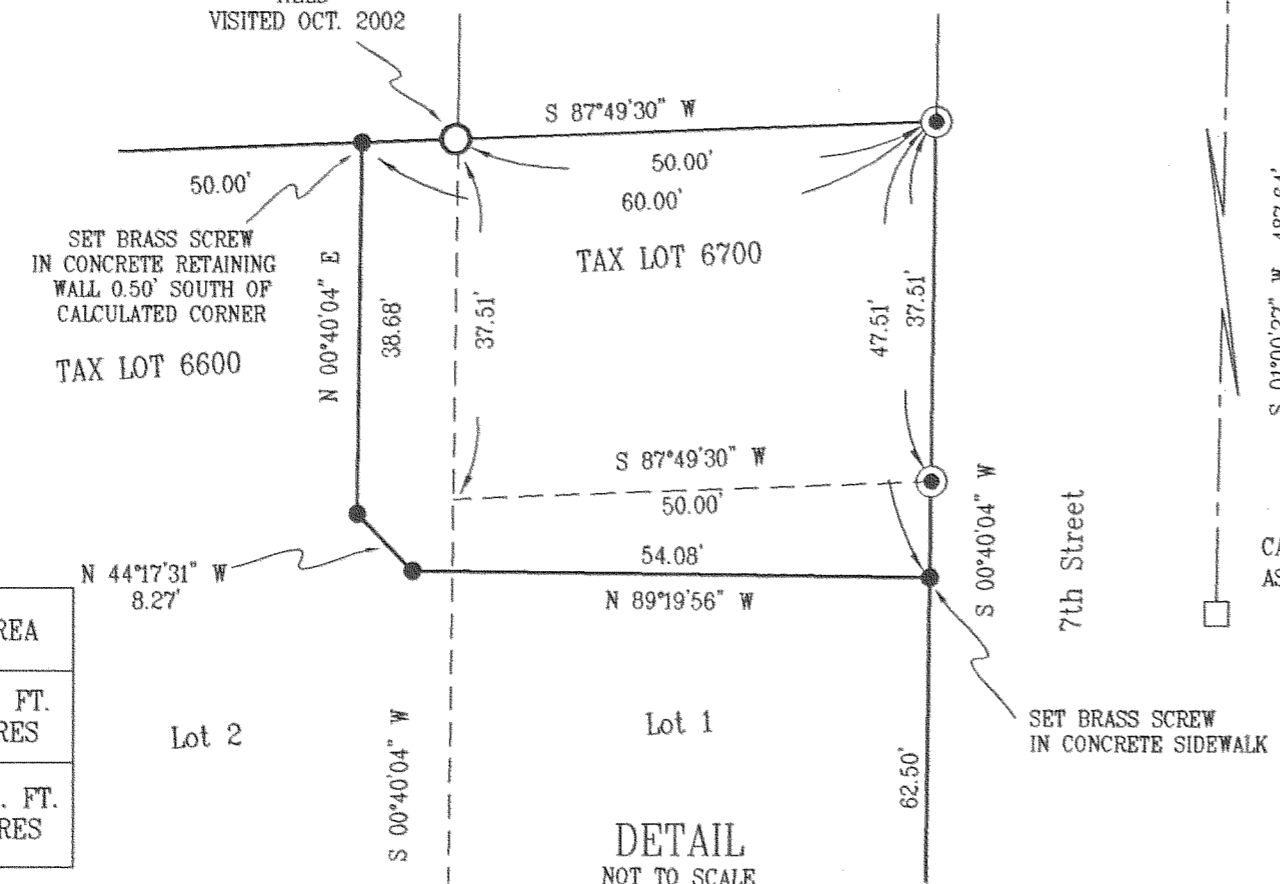
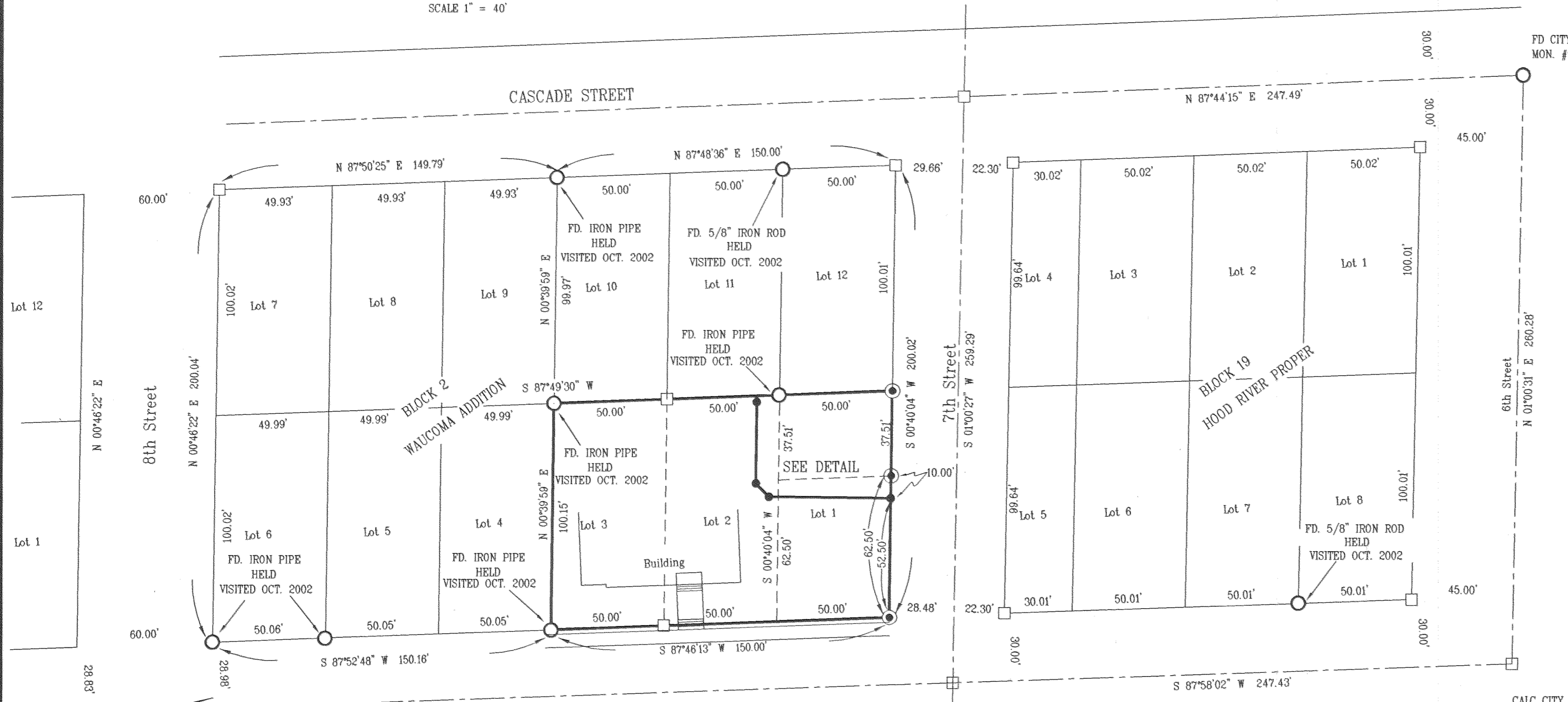
THE PURPOSE OF THIS SURVEY IS TO ADJUST THE BOUNDARY OF TAX LOTS 6600 AND 6700 OF BLOCK 2 WAUCOMA ADDITIONS. A PERVIOUS SURVEY BY OUR FIRM WAS PERFORM ON SAID TAX LOTS 6600 AND 6700 IN OCTOBER 2002 (CS #2002-073) AND WAS USED AS THE BASIS OF THIS SURVEY.

CALC CITY MON X-1 (DLC MON.)  
AS PER TERRA

**BOUNDARY LINE ADJUSTMENT  
FOR  
BRIAN GRAVES**  
3N 10 25CD TL 6600 & 6700

*Klein 6/18/04*

CS 2004 029



TAX LOT	OLD AREA	NEW AREA
TAX LOT 6700	1873 SQ. FT. 0.04 ACRES	2741 SQ. FT. 0.06 ACRES
TAX LOT 6600	13110 SQ. FT. 0.30 ACRES	12242 SQ. FT. 0.28 ACRES

DETAIL  
NOT TO SCALE