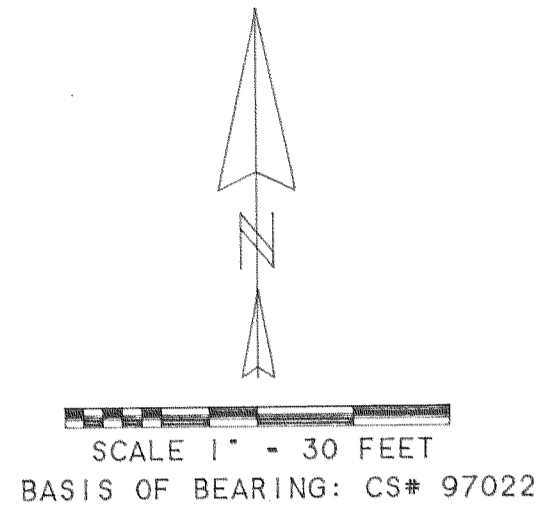


Nov 15 2 21 PM '01

Slide B109
Partition Plat # 200129 P
Instrument received on the 15th NOVEMBER
day of 20 01
at 2:21 P.M.
Cindy Oubach Deputy Clerk
Hood River County Director of Records
and Assessments



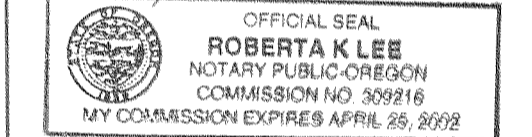
SURVEYOR'S CERTIFICATE:

I, Kevin Dowd
say that I have correctly surveyed and marked
with proper monuments the lands
represented on this Partition Plat, the
boundaries being described in instrument:
FEE NO. 982689
RECORDED JUNE 26, 1998
HOOD RIVER COUNTY DEED RECORDS TO
TODD O. MOHR AND DONNA M. MOHR

ACKNOWLEDGEMENTS:


We the owner(s) of the land shown
herein, hereby declare that this division
of land has been made with our free
consent and in accordance with our
desires.

Todd O Mohr Donna M Mohr
OWNER DATE
STATE OF Oregon)
COUNTY OF HOOD RIVER) s.a.
Subscribed and sworn to before me this
14th day of November 20 01
by Roberta K Lee



Notary Public for the State of Oregon
My commission expires 04/25/2002

Donna M Mohr 11-14-01
OWNER DATE
STATE OF Oregon)
COUNTY OF HOOD RIVER) s.a.
Subscribed and sworn to before me this
14th day of November 20 01
by Roberta K Lee



Notary Public for the State of Oregon
My commission expires 4/25/2002

APPROVALS:

I hereby certify that all taxes and
assessment due hereon have been fully
paid as required by law.
Donna M Mohr
Hood River County Director of
Budget and Finance

I hereby certify this partition was
examined and approved as of this 14th
day of November 20 01
Kevin Dowd
Hood River County Surveyor

I hereby certify this partition was
examined and approved as of this 14th
day of November 20 01

Planning File Number _____
CITY OF CASCADE LOCKS

FILED

NOV 19 2001

Robert Talbot
COUNTY SURVEYOR

PARTITION PLAT

SITUATED IN THE SOUTHEAST QUARTER
OF SECTION 6
T2 NORTH, R8 EAST, W.M.
IN THE CITY OF CASCADE LOCKS
HOOD RIVER COUNTY, OREGON

FOR: TODD MOHR

WYEAST SURVEYS
KEVIN DOWD
4399 WOODWORTH DR.
MT HOOD, OR 97041
(541) 352-6065

REGISTERED
PROFESSIONAL
LAND SURVEYOR

Kevin Dowd

OREGON
JULY 26, 1989
KEVIN DOWD
2393

RENEW DATE: 12-31-01
NOVEMBER 13, 2001

NOV 15 2001
Certified to be a true and
correct copy of the ORIGINAL
Dep't of Records & Assessment
by Cindy Oubach Deputy

REC'D: 11/14/01 09:30
11/16/01 1400

CS 2001 089

TAX LOT 1000, 2N 8 6

FOREST LANE
(AS CONSTRUCTED) 160 FEET WIDE

APPROXIMATE RIGHT OF WAY
AS PER PARTITION PLAT 9709

RIGHT OF WAY ESTABLISHED
FROM AS CONSTRUCTED CENTERLINE

PARCEL 2
PARTITION PLAT 9709

PARCEL 2
0.270 ACRES

PARCEL 1
0.234 ACRES

FOUNDATION

SHOP

SOUTH QUARTER CORNER
SECTION 6
POSITION PER CS# 97022

LEGEND:

- SET 1/2" IRON ROD WITH YELLOW PLASTIC CAP
STAMPED "WYEAST SURVEYS PLS 2393"
- FOUND 5/8" IRON ROD AS PER PARTITION PLAT 9709
- CALCULATED POSITION. NOT SET

NARRATIVE:

THE PURPOSE OF THIS SURVEY IS TO MONUMENT THE LINES AND FILE FOR RECORD
A PARTITION OF PARCEL 1 OF PARTITION PLAT 9709.
MONUMENTS WERE RECOVERED FROM SAID PARTITION PLAT TO ESTABLISH THE BOUNDARIES.
THIS SURVEY ESTABLISHES THE RIGHT OF WAY OF FOREST LANE BASED ON THE AS BUILT CENTERLINE.
THIS DIFFERS FROM THE RIGHT OF WAY AS DEPICTED BY PARTITION PLAT 9709 AS SHOWN.