SURVEY IN
LOT 1, BLOCK 4 MIDDLETONS SUBDIVISION OF LOT C OF THE PLAT OF PLEASANT VIEW
SW 1/4, NW 1/4, SEC 36, T 3 N, R 10 E, WM
CITY OF HOOD RIVER, STATE OF OREGON

LEGEND

- ● = SET 5/8" IR WITH PLASTIC CAP MARKED OR #932 & WA #22098 EXCEPT AS NOTED
- ○ = FOUND MONUMENT AS NOTED
- □ = CALCULATED CORNER AS NOTED
- = CALCULATED 1/4 COR AS NOTED
- = CALCULATED SEC COR AS NOTED
- = FOUND 1/4 COR AS NOTED
- = FOUND SEC COR AS NOTED

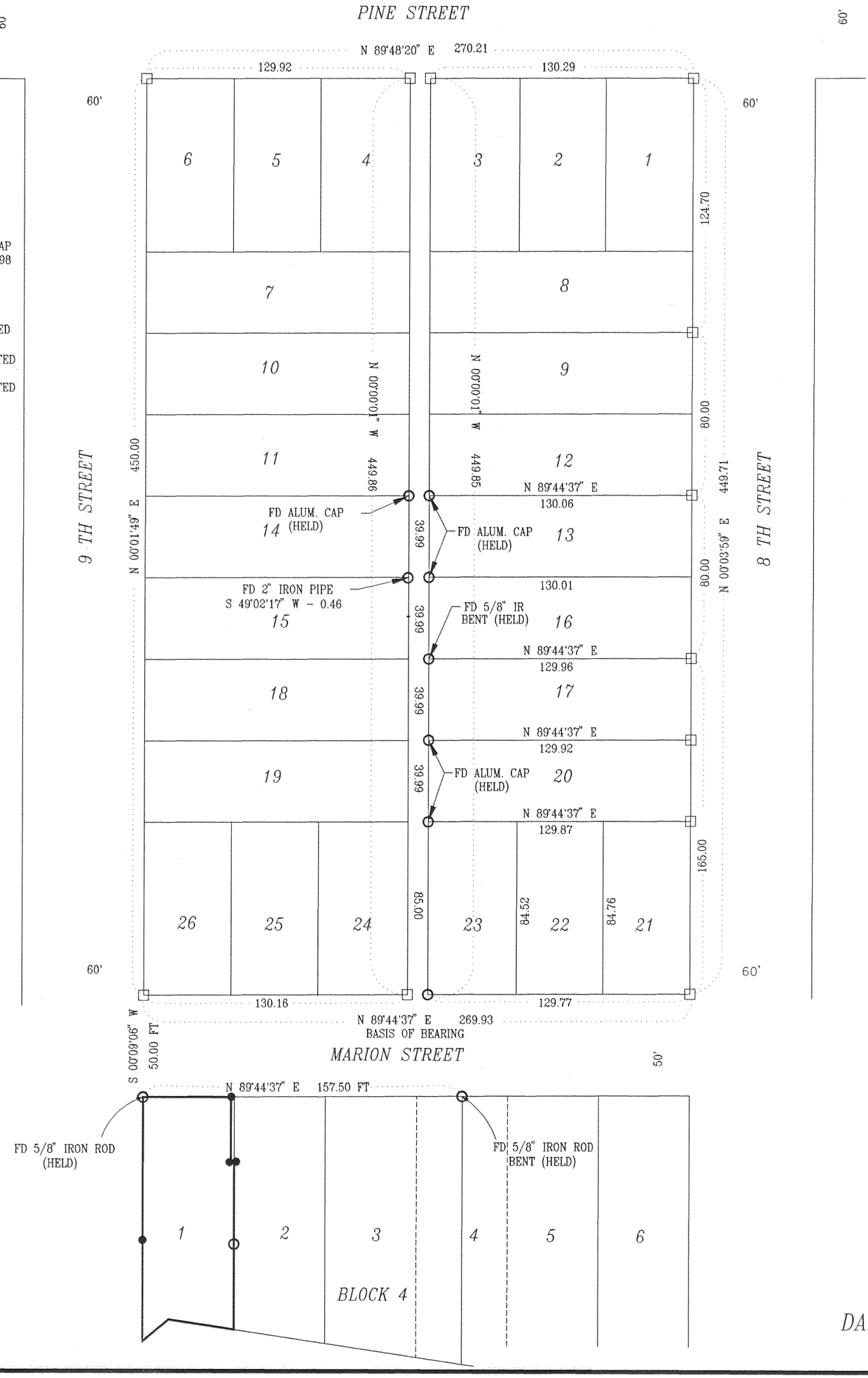

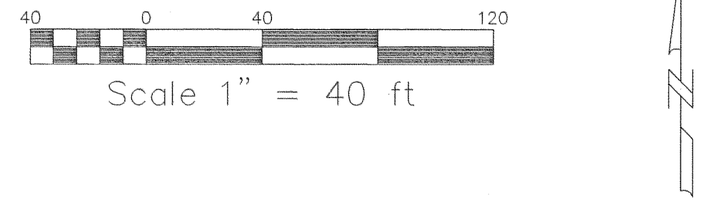

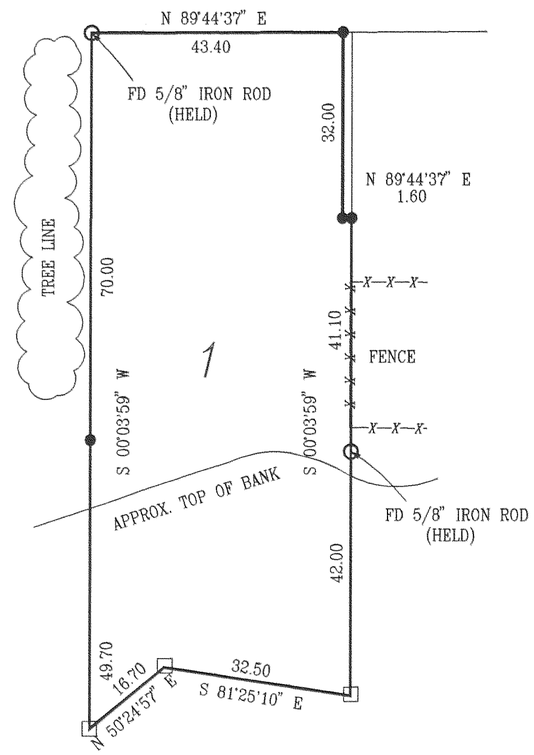

NARRATIVE OF SURVEY

THE PURPOSE OF THIS SURVEY WAS TO ESTABLISHE THE BOUNDARY OF LOT 1, BLOCK 4 MIDDLETONS SUBDIVISION OF LOT C OF THE PLAT OF PLEASANT VIEW. ALL MONUMENTS FOUND AND ESTABLISHED ALONG WITH THE MEASURED BEARINGS AND DISTANCES ARE SHOWN HEREIN.

REFERENCE SURVEYS

SURVEY BY NEWTON
CS #7222
SURVEY BY BISHOP SURVEYING
CS #79045
SURVEY BY KLEIN & ASSOC.
CS #85048
SURVEY BY DIELSCHNEIDER ASSOC.
CS #85054

FILED
APR 21 2000
COUNTY SURVEYOR
DEPUTY

REGISTERED PROFESSIONAL LAND SURVEYOR
OREGON
JULY 17, 1970
ANTHONY C. KLEIN
932
EXPIRES 6-30-01

SURVEY FOR DARRYL AGERSEA

Klein & Assoc.
LAND SURVEYING
1109 Country Club Road
Hood River, Oregon 97031
Tele: (503)386-3322

DATE SURVEYED: MARCH, 2000
JOB NO.: 00017

2000 033