

RECEIVED

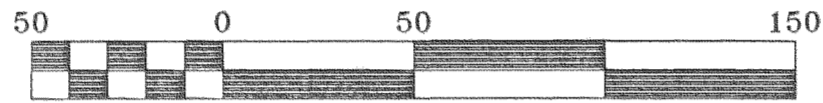
AUG 18 1999

CITY OF HOOD RIVER  
PUBLIC WORKS/ENG./BLDG.

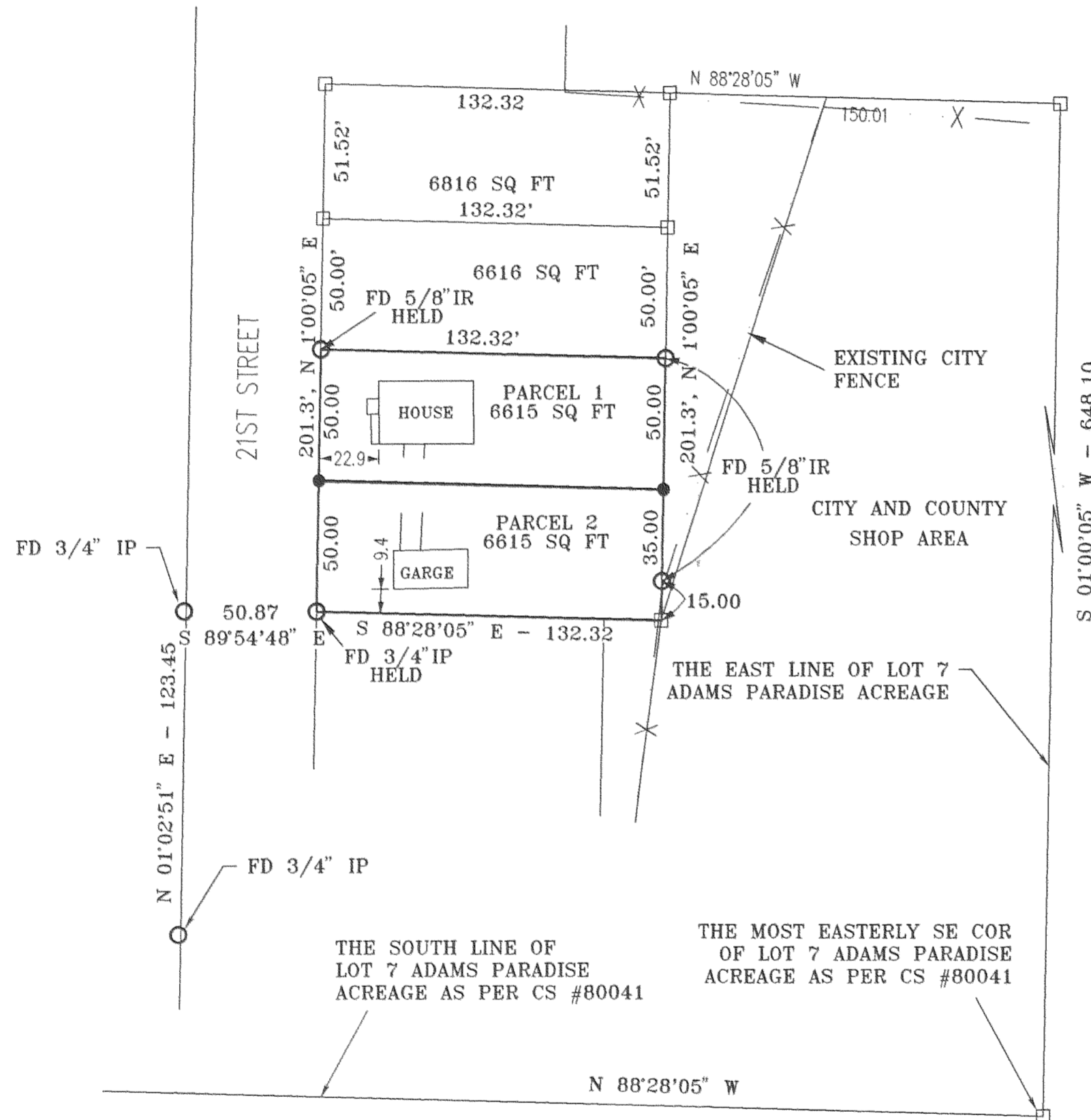
SEP 9 1999

Certified to be a true and  
correct copy of the ORIGINAL  
Dapl of Records & Assessment  
by *[Signature]* Deputy

# PARTITION IN A PORTION OF LOT 7 ADAMS PARADISE ACRES NE 1/4, SEC 35, T 3 N, R 10 E, WM HOOD RIVER CO., OREGON



Scale 1" = 50 ft



### LEGEND

- = SET 5/8" IR WITH PLASTIC CAP MARKED OR #932 & WA #22098 EXCEPT AS NOTED
- = FOUND MONUMENT AS NOTED
- = CALCULATED CORNER AS NOTED

### NARRATIVE OF SURVEY

THE PURPOSE OF THIS SURVEY IS TO DIVIDE THE LOT INTO TWO SEPARATE PARCELS. ALL MONUMENTS FOUND AND ESTABLISHED ALONG WITH THE MEASURED BEARINGS AND DISTANCES ARE SHOWN HEREIN.

REFERENCE SURVEYS  
SURVEY BY KLEIN & ASSOC.  
DIELSCHNEIDER ASSOC SURVEY  
SEPT 1971 - CS #1161  
TERRA SURVEY  
APRIL 1980 - 80041

## SURVEY FOR ROBERT KIRKPATRICK

# FILED

OCT 27, 1999  
*[Signature]*  
COUNTY SURVEYOR

REGISTERED  
PROFESSIONAL  
LAND SURVEYOR

OREGON  
JULY 17, 1970  
ANTHONY C. KLEIN  
932

EXPIRES 6-30-01



## Klein & Assoc.

LAND SURVEYING  
1203 12 TH STREET SUITE H  
Hood River, Oregon 97031  
Tele: (503)386-3322  
DATE SURVEYED: JULY, 1999  
JOB NO.: 99048

FILED  
RECORDS AND ASSESSMENT  
HOOD RIVER CO.

SEP 9 9 48 AM '99

PARTITION PLAT NO. 9919

Instrument received on the 9<sup>th</sup> day of  
September, 1999 at 2:48 AM

Hood River County Director of Records  
and Assessments

### SURVEYS CERTIFICATE

I, Anthony C. Klein, being first duly sworn, depose and say that I have correctly surveyed and marked with proper monuments the lands represented on this Partition Plat, the boundaries being described in Instrument No. 701236 dated September 14, 1970, Hood River County Records, to Bill Robinson and Shirley Robinson

*[Signature]*  
ANTHONY C. KLEIN PLS 932

### ACKNOWLEDGEMENTS

We the owners of the land shown herein, hereby declare that this division of land has been made with our free consent and in accordance with our desires.

*[Signature]* 8/18/99  
NAME: \_\_\_\_\_ Date

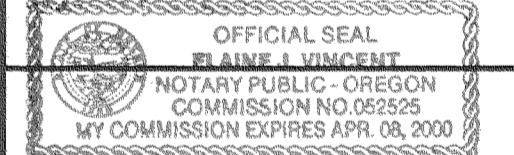
*[Signature]* 8/18/99  
NAME: \_\_\_\_\_ Date

STATE OF OREGON }  
COUNTY OF HOOD RIVER }<sup>SS</sup>

Subscribed and sworn to before me on this  
18 day of AUGUST, 1999

by *[Signature]*

Notary Public for the State of Oregon  
My commission expires 4-8-00



### APPROVALS

I hereby certify that all taxes and assessment due hereon have been fully paid as required by law.

*[Signature]*  
Hood River County Director of Budget and Finance.

I hereby certify this partition was examined and approved as of this 9 day of Sept., 1999

*[Signature]*  
Hood River County Surveyor

I hereby certify this partition was examined and approved as of this 31 day of Aug., 1999

*[Signature]*  
City of Hood River Planning Director