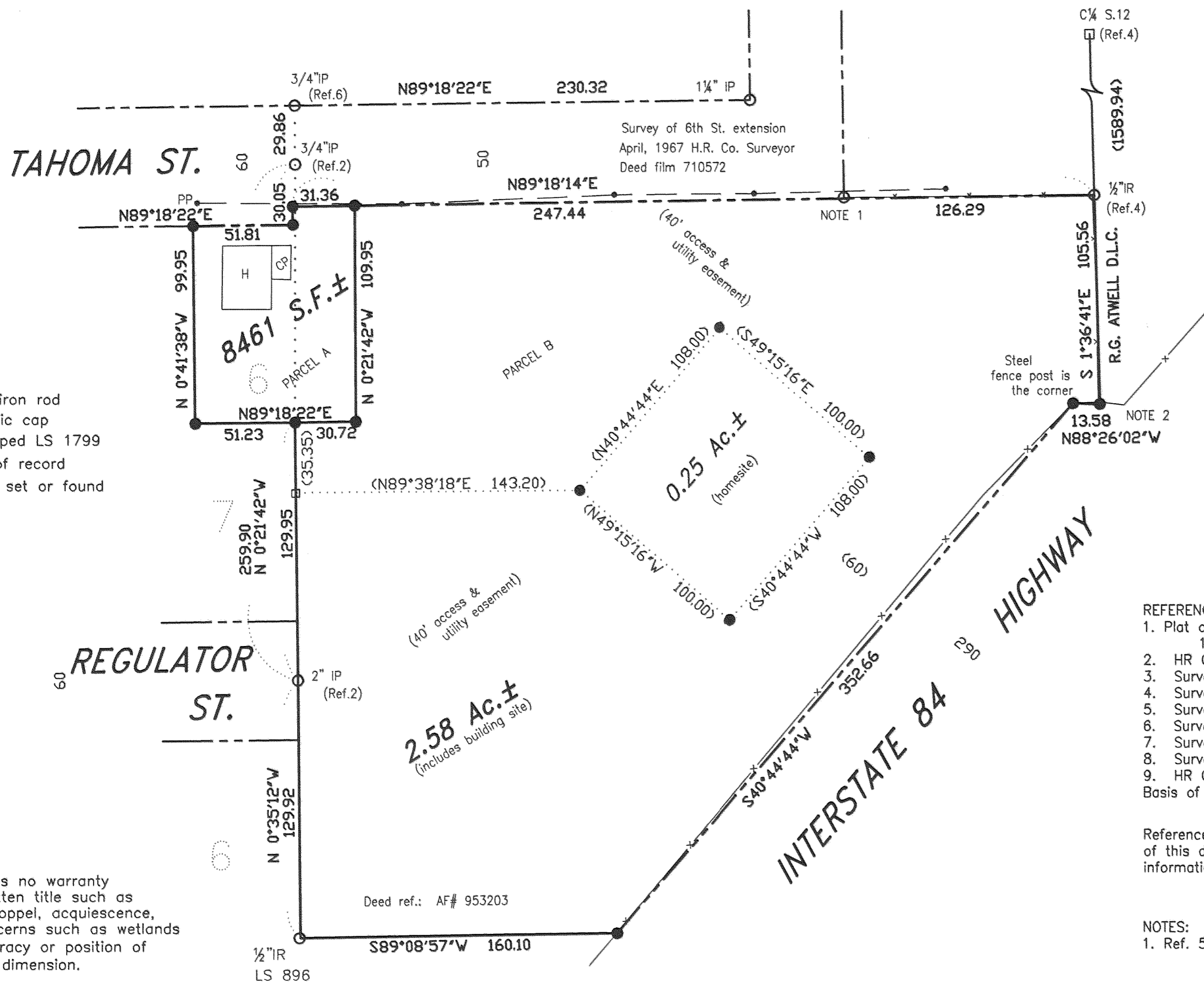
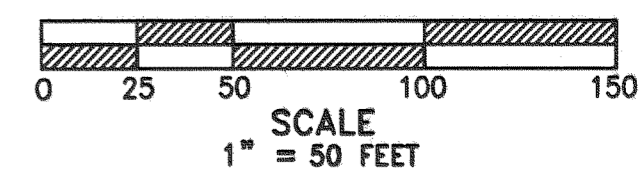



SURVEY of a BOUNDARY LINE ADJUSTMENT in SE $\frac{1}{4}$ SW $\frac{1}{4}$ SEC. 12, T.2 N., R.7 E., W.M., plus Lot 6, Block 2, Plat of Cascade Locks



LEGEND

- Set 5/8"X30" iron rod w/1" red plastic cap attached, stamped LS 1799
- Found corner of record
- Calculated, not set or found
- () Call of record
- x— Fenceline

Trantow Surveying makes no warranty as to matters of unwritten title such as adverse possession, estoppel, acquiescence, etc.; environmental concerns such as wetlands pollution, etc.; the accuracy or position of features shown without dimension.

REFERENCES:

1. Plat of Cascade Locks, 1891 Wasco Co. Q-371, 1965 HR County filing
 2. HR Co. Survey #1209, 1/17/1961
 3. Survey file #83059, Terra, 7/27/1983
 4. Survey file #7603, DAI, 4/15/1976
 5. Survey file #92054, Klein, 7/17/1992
 6. Survey file #89026, TEC, 3/10/1989
 7. Survey file #97050, DLC, 9/24/1997
 8. Survey file #97076, TSI, 12/1997
 9. HR Co. surveyor, 4/1967
- Basis of bearings taken from Reference 8.

References listed are considered as part of this drawing and may provide additional information or detail not shown hereon.

NOTES:

1. Ref. 5 1/2" iron rod lies 0.26 N of line; 1" iron pipe lies 1.20 S of line and was used in Ref. 9 to define Tahoma St.
2. Iron rod of record now buried too deep; set new iron rod on top of it in fenceline

The purpose of this survey is to define a boundary line adjustment whereby an additional strip of land was added to Lot 6, Block 2 of Plat of Cascade Locks, labeled as Parcel A. Parcel B depicts the proposed homesite within the remaining 2.58 acres. Survey conducted 12/17/98 through 1/12/99. Remaining monuments were delayed until completion of site preparation.

TRANTOW SURVEYING, INC.
412 W. Jefferson-POB 287
Bingen, WA 98605-0287
Ph 509/493-3111 Fx 509/493-4309
Member of Land Surveyor's Assoc. of Washington

SURVEY FOR

JIM & RENEE SYPE

HOOD RIVER CO., OREGON

Drawn by: KW Project #: 1643

REGISTERED
PROFESSIONAL
LAND SURVEYOR

Terry N. Trantow

OREGON
DEC. 15, 1978
TERRY N. TRANTOW
1799

Expiration Date: 6/30/00

27 MAY 1999

FILED

JUN 16 1999
Rick G. Stahl
COUNTY SURVEYOR