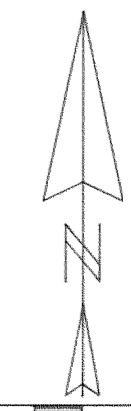


EUGENE STREET



SCALE 1" = 40 FEET
BASIS OF BEARING: CS# 1181

REGISTERED PROFESSIONAL LAND SURVEYOR

Kevin Dowd

OREGON
JULY 26, 1989
KEVIN DOWD
2393

RENEW DATE: 12-31-99
SEPTEMBER 1, 1998

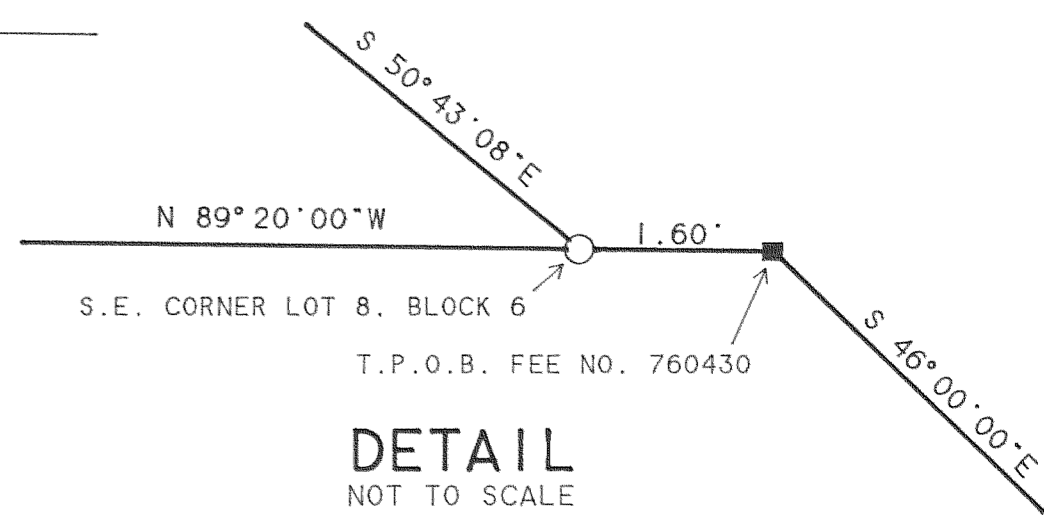
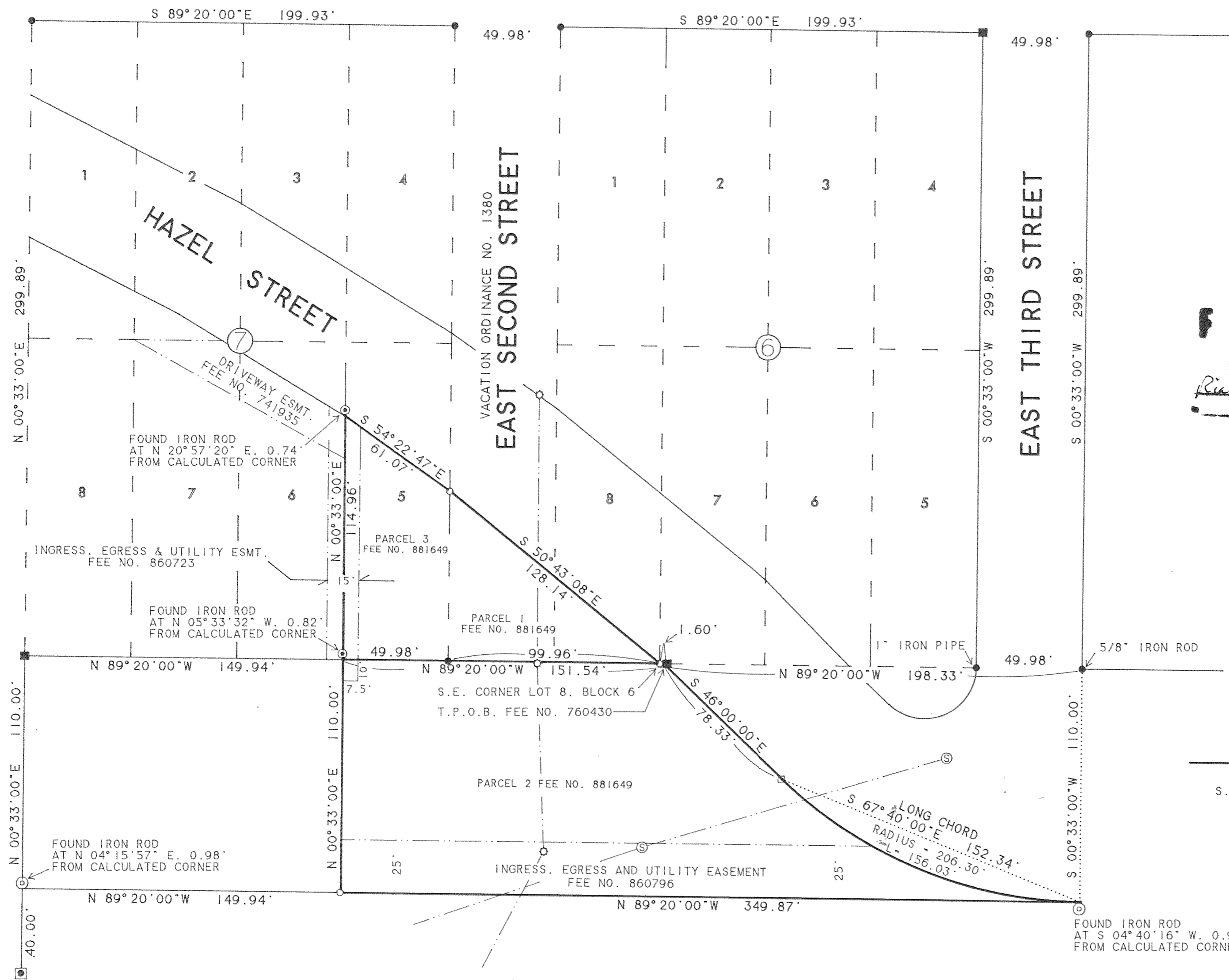
FILED

NOV 23, 1998
Rick G. Hill
CLERK

EAST FIRST STREET
VACATION ORDINANCE NO. 1380

EAST SECOND STREET
VACATION ORDINANCE NO. 1380

EAST THIRD STREET



LEGEND

- SET 1/2" IRON ROD WITH YELLOW PLASTIC CAP STAMPED "WYEAST PLS 2393"
- FOUND 5/8" IRON ROD AS PER CS# 1181 EXCEPT AS NOTED OTHERWISE
- ⊙ FOUND 5/8" IRON ROD AS PER CS# 86044
- ⊙ FOUND 5/8" IRON ROD AS PER CS# 90010
- ⊠ FOUND 1/2" IRON ROD AS PER CS# 78008
- CALCULATED POSITION
- ⊙ SANITARY SEWER MANHOLE
- ⊙ UTILITY POLE

NOTE: THE CITY OF HOOD RIVER RETAINS A RIGHT OF WAY OR EASEMENT FOR UTILITIES OVER, UNDER OR ACROSS VACATED EAST SECOND STREET.

NARRATIVE

THE PURPOSE OF THIS SURVEY IS TO ESTABLISH THE BOUNDARIES OF PARCELS 1, 2 AND 3 OF FEE NO. 881649. ALSO DESCRIBED AS TAX LOTS 6500 AND 8501, 3N 10 36AB. COUNTY SURVEY NO. 1181 WAS USED AS A BASIS FOR THIS SURVEY.

SURVEY

SITUATED IN BLOCKS 6 AND 7, "WINANS ADDITION" AND IN THE NORTHEAST QUARTER OF SECTION 36 T3 NORTH, R10 EAST, W.M. IN THE CITY OF HOOD RIVER HOOD RIVER COUNTY, OREGON

FOR:
CHER FOERSTER

WYEAST SURVEYS
KEVIN DOWD
4399 WOODWORTH DR.
MT HOOD, OR 97041
(541) 352-6065

98079