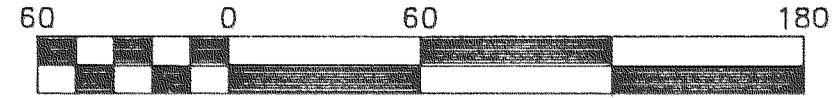



BOUNDARY AGREEMENT NE. 1/4, SEC. 33, T. 3 N., R. 10 E., WM. HOOD RIVER COUNTY, STATE OF OREGON



Scale 1" = 60 ft



REFERENCE SURVEYS

SURVEY BY WYEAST SURVEYS
CS #97065
SURVEY BY DIELSCHNEIDER & ASSOC
CS #85069

LEGEND

- = SET 5/8" IR WITH PLASTIC CAP MARKED OR #932 & WA #22098 EXCEPT AS NOTED
- = FOUND MONUMENT AS NOTED
- = CALCULATED CORNER AS NOTED
- ⊠ = CALCULATED 1/4 COR AS NOTED
- ⊠ (with cross) = CALCULATED SEC COR AS NOTED
- ⊠ (with dot) = FOUND 1/4 COR AS NOTED
- ⊠ (with cross and dot) = FOUND SEC COR AS NOTED

FILED

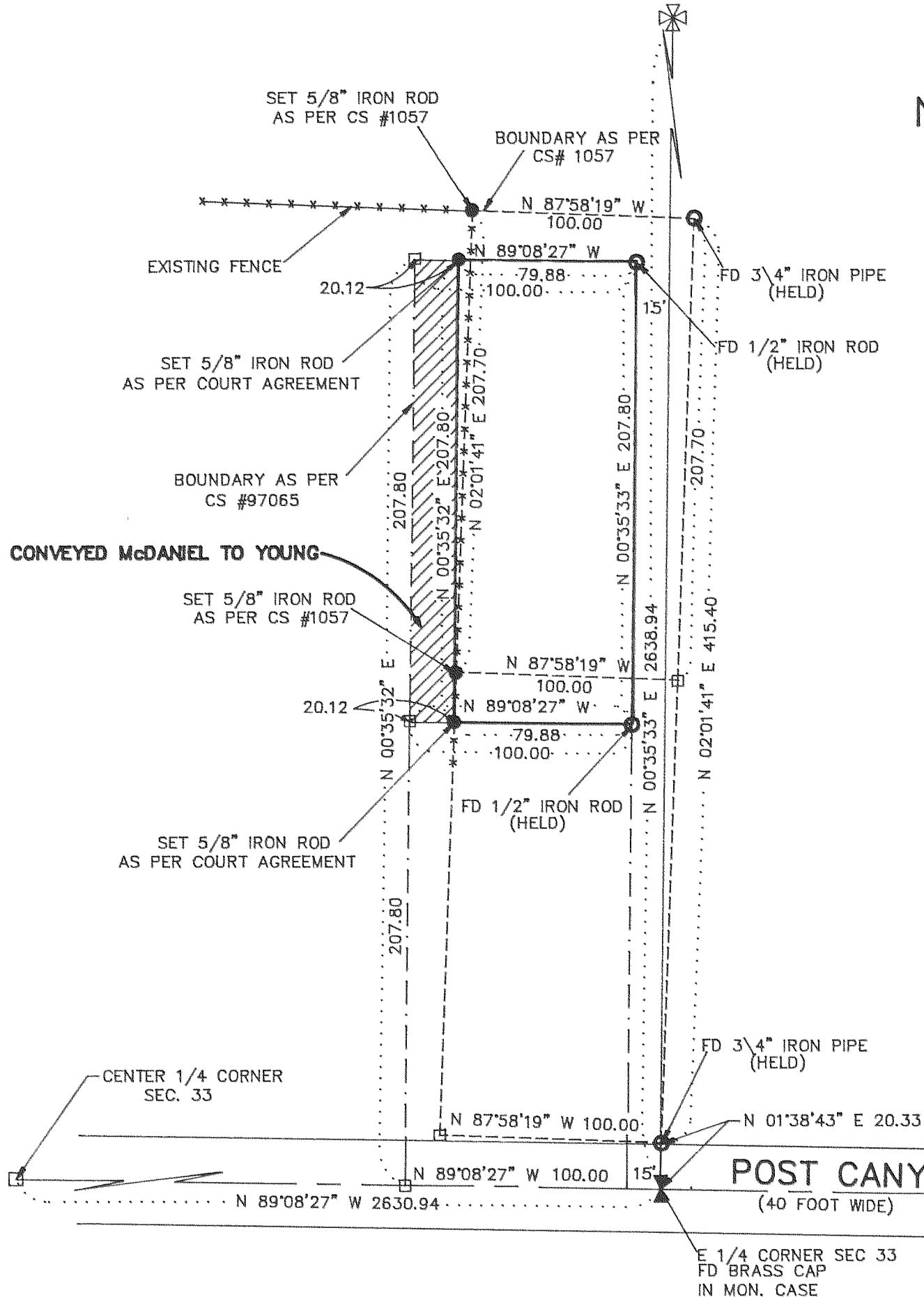
NOV 23, 1998
Richard Bell
COUNTY SURVEYOR
DEPT. 10

NARRATIVE OF SURVEY

THE PURPOSE OF THIS SURVEY IS TO REESTABLISH THE BOUNDARY AS PER DIELSCHNEIDER & ASSOC. CS #85069, AND ALSO ESTABLISH THE COURT AGREED BOUNDARY LINE (COURT NO. CC 97-110 FILED SEP. 10, 1998 3:48 PM.) BETWEEN McDANIEL AND YOUNG. ALL MONUMENTS FOUND AND ESTABLISHED ALONG WITH THE MEASURED BEARINGS AND DISTANCES ARE SHOWN HEREIN.

BOUNDARY AGREEMENT FOR McDANIEL & YOUNG

POST CANYON
(40 FOOT WIDE)

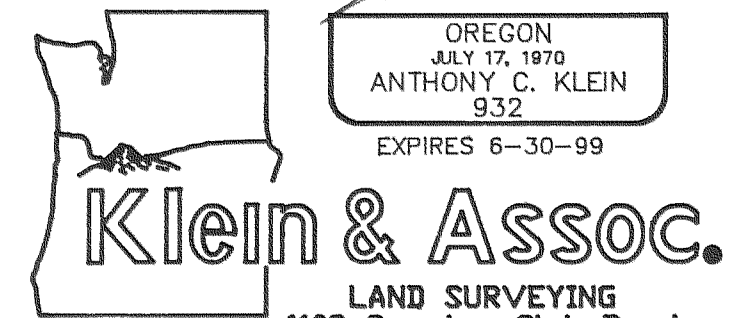


REGISTERED
PROFESSIONAL
LAND SURVEYOR

Anthony C. Klein

OREGON
JULY 17, 1970
ANTHONY C. KLEIN
932

EXPIRES 6-30-99



Klein & Assoc.
LAND SURVEYING
1109 Country Club Road
Hood River, Oregon 97031
Tele: (503)386-3322
DATE SURVEYED: SEP 98
JOB NO.: 98057

#98076