

APR 1 1997

FILED
RECORDS AND ASSESSMENT
HOOD RIVER, OREGON

APR 1 1 04 PM '97

Certified to be a true and correct copy of the ORIGINAL
Dept. of Records & Assessment
by *[Signature]* Deputy

Partition Plat # 9707
Instrument received on the 1st
day of April, 1997
at 1:04 P.M.
Hood River Director of Records
and Assessments

SURVEYOR'S CERTIFICATE:
I, Danny L. Cron
being first duly sworn, depose and say
that I have correctly surveyed and marked
with proper monuments the lands
represented on this Partition Plat, the
boundaries being described in instrument:
840151, dated 1/30/1984
Hood River County Deed Records to
Robert L. Stratton and Gladys
Stratton, husband and wife

ACKNOWLEDGEMENTS:
We the owner(s) of the land shown
herein, hereby declare that this division
of land has been made with our free
consent and in accordance with our
desires.
[Signature]
OWNER Robert L. Stratton DATE
STATE OF Oregon) s.s.
COUNTY OF Hood River)
Subscribed and sworn to before me this
27th day of February, 1997

by *[Signature]*
OFFICIAL SEAL
THOMAS R LOVEJOY
NOTARY PUBLIC-OREGON
COMMISSION NO. 056094
MY COMMISSION EXPIRES JULY 24, 2000

Notary Public for the State of Oregon
My commission expires 24 July, 2000
[Signature]
OWNER Robert L. Stratton DATE
STATE OF Oregon) s.s.
COUNTY OF Hood River)
Subscribed and sworn to before me this
24th day of March, 1999

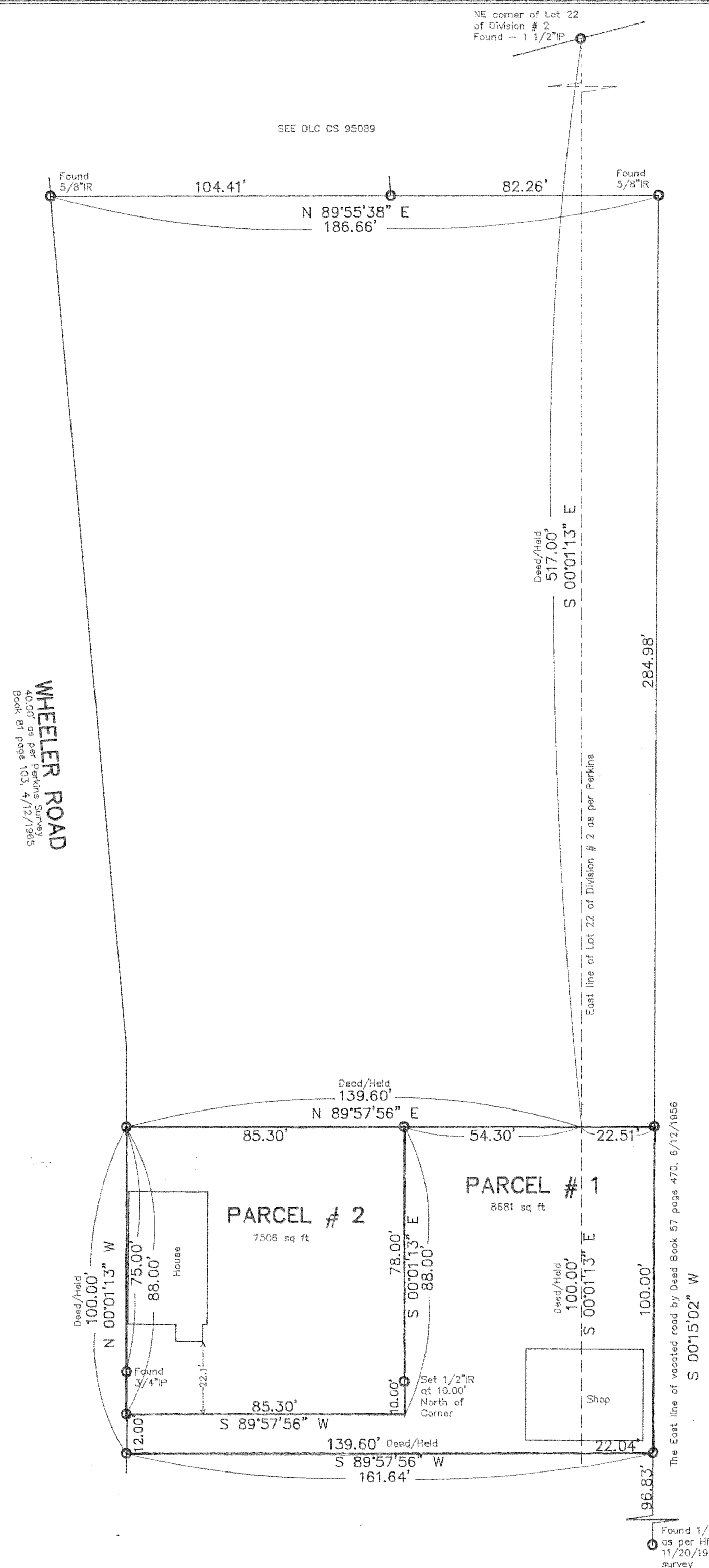
by *[Signature]*
OFFICIAL SEAL
THOMAS R LOVEJOY
NOTARY PUBLIC-OREGON
COMMISSION NO. 056094
MY COMMISSION EXPIRES JULY 24, 2000

Notary Public for the State of Oregon
My commission expires July 24, 2000

APPROVALS:
I hereby certify that all taxes and
assessment due hereon have been fully
paid as required by law.
[Signature]
Hood River County Director of
Budget and Finance

I hereby certify this partition was
examined and approved as of this
day of Feb, 1997
[Signature]
Hood River County Surveyor

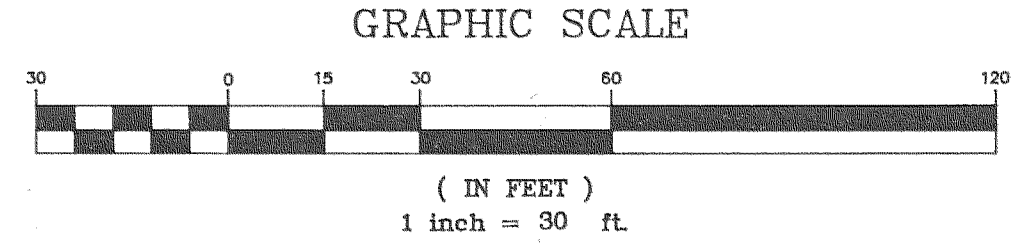
I hereby certify this partition was
examined and approved as of this
day of February, 1997
Planning File Number _____
Hood River Planning Director
[Signature]
City of Cascade Locks
[Signature]



Basis of bearing and survey control as per Perkins C.S.
1210 and D.L.C. C.S. 95089.

○ = Set 1/2" iron rod (IR) monuments with yellow, plastic
cap stamped "LS 1028" affixed, unless noted.

NARRATIVE: The purpose of this survey is for the division of
existing Tax Lot 2100 of 2N 8 7BB into two parcels as shown.




FILED
MAY 23, 1997
[Signature]
COUNTY CLERK

"SURVEY"
FOR — Robert Stratton
LOCATION — Original parcel located in
Lot 22 and in Vacated Road adjoining Lot
22 of platted DIVISION No. 2 as located in
the Northwest 1/4 of Section 7, Township
2 North, Range 8 East, Willamette Meridian
HOOD RIVER COUNTY, OREGON

REGISTERED
PROFESSIONAL
LAND SURVEYOR

OREGON
AUGUST 22, 1975
DANNY L. CRON
1028

FEB 19, 1997



Dan Cron
5894 Trout Creek Road
Parkdale, Oregon 97041
(541) 352-6574
P.L.S. Renewal date is 12/31/97

OFFICIAL SEAL
THOMAS R LOVEJOY
NOTARY PUBLIC-OREGON
COMMISSION NO. 056094
MY COMMISSION EXPIRES JULY 24, 2000