

T.L. 300  
2N 10 5  
Seth Lubin

T.L. 100  
2N 10 5  
John Platt

**FILED**


OCT 16, 1995  
*Richard G. Ash*  
COUNTY SURVEYOR  
DEPUTY

Basis of bearing and survey control as per D.L.C. CS 92097.

NOTE: Iron rod (IR) monuments set have yellow, plastic cap stamped "LS 1028" affixed.


NARRATIVE: The purpose of this survey was to locate an easement that is being created on existing Tax Lot 100 for the benefit of existing Tax Lot 300 of 2N 10 5 as shown.

**"SURVEY"**  
FOR — Seth Lubin  
LOCATION — Parcels located in Section 5, Township 2 North, Range 10 East, Willamette Meridian — HOOD RIVER COUNTY, OREGON

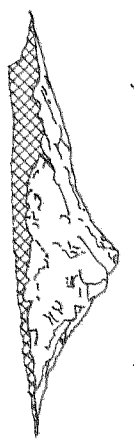


August 7, 1995

SACLE  
1" = 200'



Aug. 7, 1995



DLC SURVEYING  
ESTABLISHED 1976

Dan Cron  
5894 Trout Creek Road  
Parkdale, Oregon 97041  
(503) 352-6574

LUBIN795.dwg  
LUBIN795.cdf

#95093