

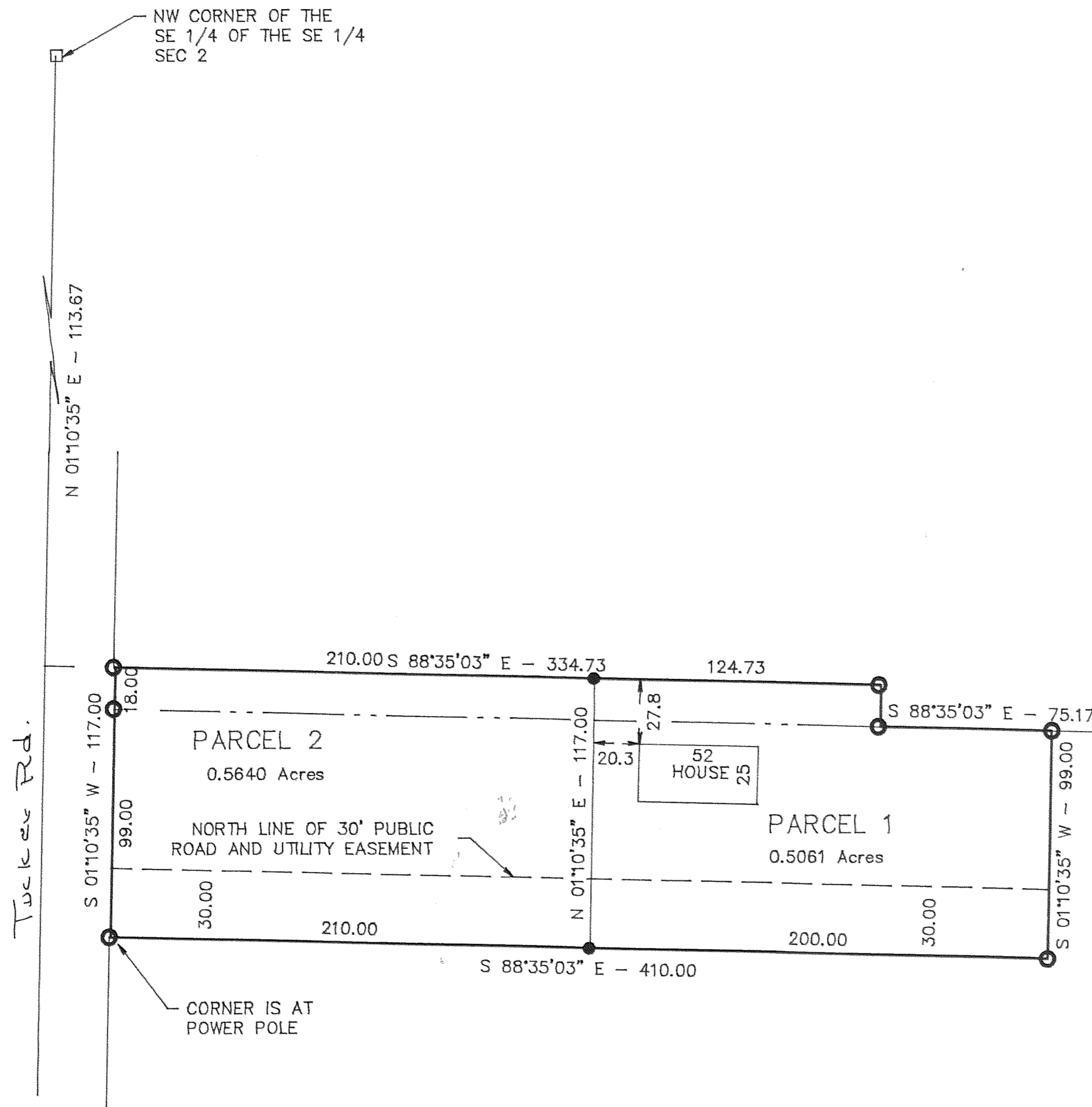
OCT 4 1994

Certified to be a true and correct copy of the ORIGINAL Dept. of Records & Assessment by *A. Arcum* Deputy


# PARTITION IN SE 1/4 SEC 2, T 2 N, R 10 E, WM COUNTY OF HOOD RIVER, STATE OF OREGON



0 50 100 150 Feet



**WATER RIGHT STATEMENT**  
 WATER RIGHTS ARE SUBJECT SUBJECT TO THE STATUTORY POWERS OF FARMERS IRRIGATION DISTRICT AND ICE FOUNTAIN WATER DISTRICT. NO OTHER WATER RIGHTS EXIST.



### LEGEND

- = SET 5/8" IR WITH PLASTIC CAP MARKED OR #932 & WA #22098 EXCEPT AS NOTED
- = FOUND MONUMENT AS NOTED
- = CALCULATED CORNER AS NOTED

### REFERENCE SURVEYS

PARTITION PLAT 92-02 BY DLC SURVEY  
 PARTITION PLAT 93-26 BY KLEIN & ASSOC  
 BOUNDARY ADJUSTMENT MARCH 1994 BY KLEIN & ASSOC

### NARRATIVE OF SURVEY

THE PURPOSE OF THE SURVEY WAS TO PARTITION THE EXISTING PARCEL 1 OF SHORT PLAT 92-02 AND THE BOUNDARY ADJUSTMENT OF MARCH 1994 INTO 2 PARCEL. ALL MONUMENTS FOUND AND ESTABLISH ALONG WITH THE MEASURED BEARING AND DISTANCES ARE SHOWN HEREIN.

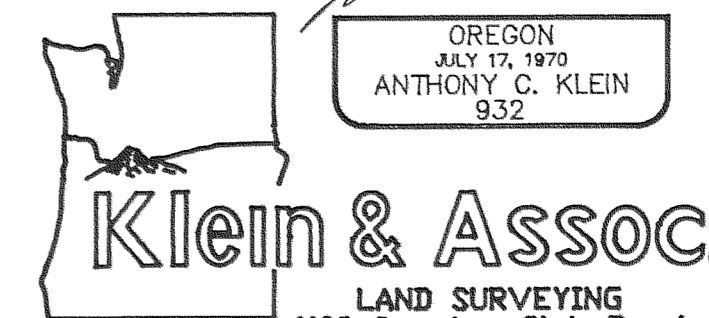
OCT 4 1994

Certified to be a true and correct copy of the ORIGINAL Dept. of Records & Assessment by *J. J. ...* Deputy

**FILED**

OCT 21 1994  
*Richard L. ...*  
 COUNTY SURVEYOR

PARTITION FOR  
 ROY & PATSY  
 FRAZIER



REGISTERED PROFESSIONAL LAND SURVEYOR

OREGON  
 JULY 17, 1970  
 ANTHONY C. KLEIN  
 932

DATE SURVEYED: OCT 1994  
 JOB NO.: 94046

FILED RECORDS AND ASSESSMENT HOOD RIVER CO.

OCT 4 3 01 PM '94

PARTITION PLAT NO. 9417

Instrument received on the \_\_\_\_\_ day of \_\_\_\_\_, 19\_\_\_\_ at \_\_\_\_\_ M

Hood River County Director of Records and Assessments

### SURVEYS CERTIFICATE

I, Anthony C. Klein, being first duly sworn, depose and say that I have correctly surveyed and marked with proper monuments the lands represented on this Partition Plat, the boundaries being described in Instrument No. 920668 dated March 17, 1992, Hood River County Records, to Roy L. and Patsy L. Frazier and boundary adjustment filed March of 1994.

*Anthony C. Klein*  
 ANTHONY C. KLEIN PLS 932

### ACKNOWLEDGEMENTS

We the owners of the land shown herein, hereby declare that this division of land has been made with our free consent and in accordance with our desires.

*Roy L. Frazier 10-4-94*  
 Roy L. Frazier Date

*Patsy L. Frazier 10/4/94*  
 Patsy L. Frazier Date

STATE OF OREGON }  
 COUNTY OF Hood River }<sup>ss</sup>

Subscribed and sworn to before me on this 4 day of October, 1994

by Bea McKim

Notary Public for the State of Oregon  
 My commission expires 4-28-98

### APPROVALS

I hereby certify that all taxes and assessment due hereon have been fully paid as required by law.

*Daniel Guy Chambers CPA*  
 Hood River County Director of Budget and Finance.

I hereby certify this partition was examined and approved as of this 4 day of Oct., 1994

*Richard L. Arnold*  
 Hood River County Surveyor

I hereby certify this partition was examined and approved as of this 4 day of OCT, 1994

*[Signature]*  
 Hood River County Planning Director

##-94104