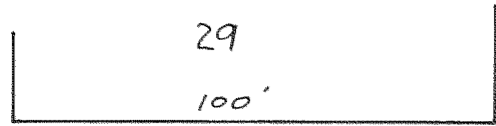
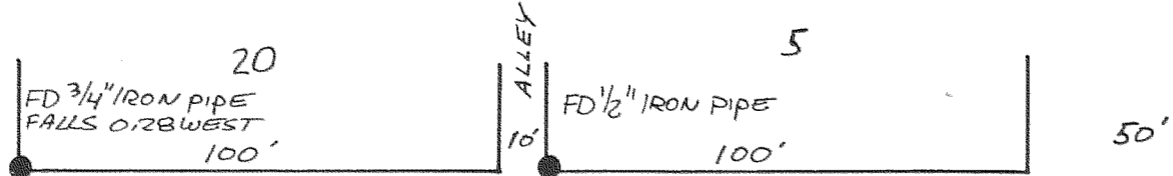


BLOCK 9



BLOCK 6



BLOCK 2
STRANAHAN'S 2ND
ADDITION

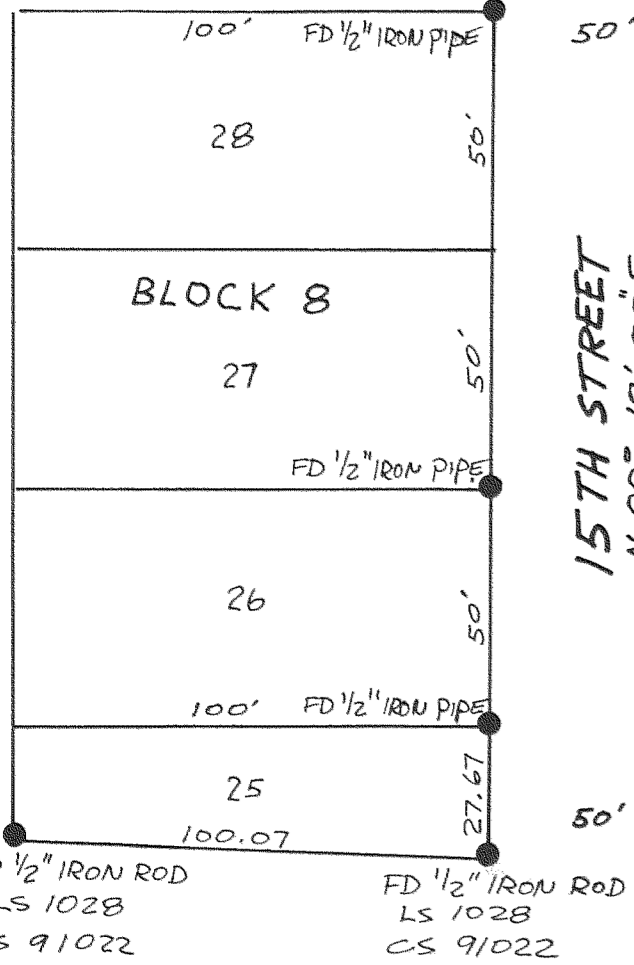
FD 5/8" IRON ROD
w/ ALUMINUM CAP

FILED

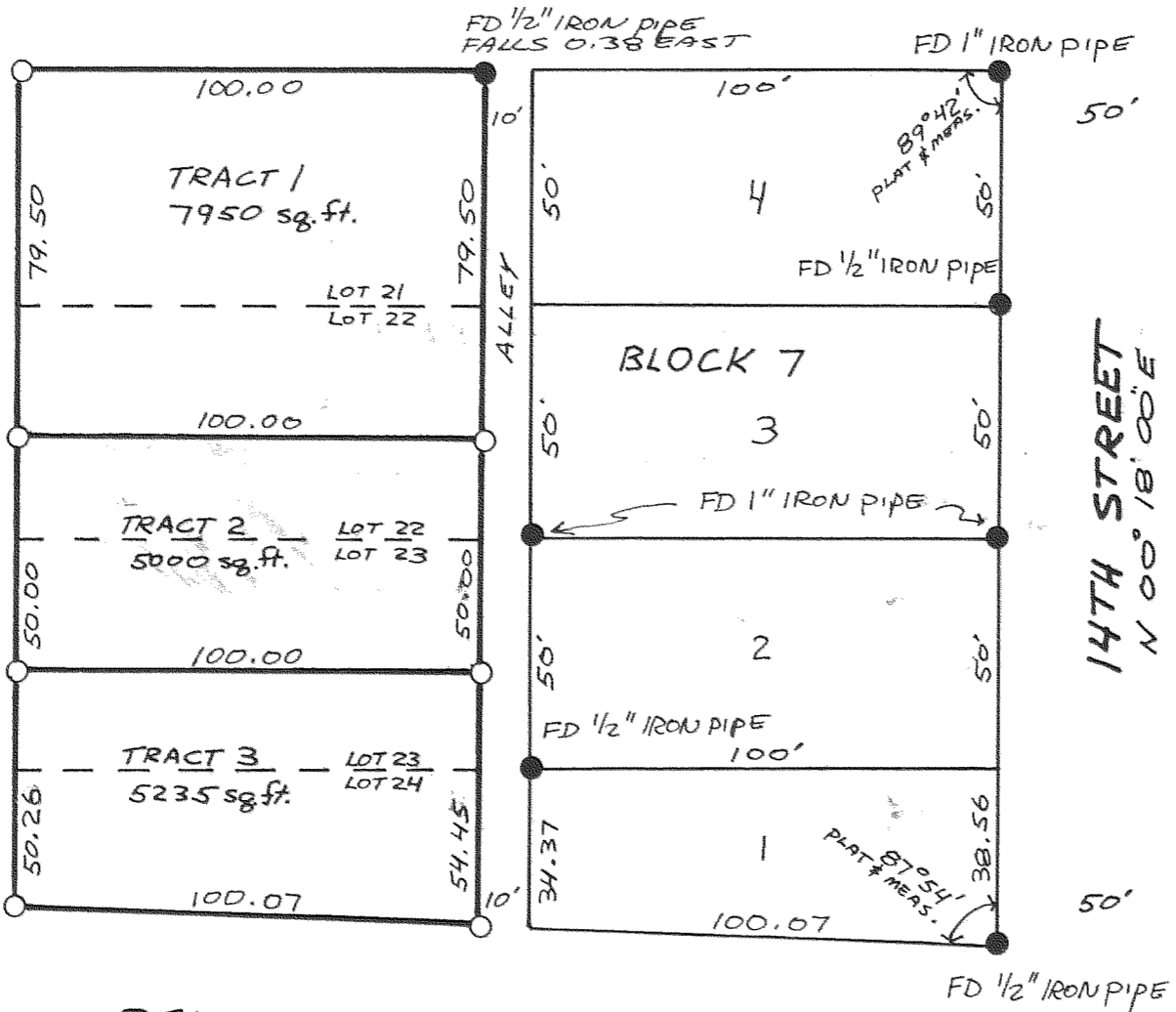
FEB 14, 1994
Richard G. Arnold
COUNTY SURVEYOR

DEPUTY

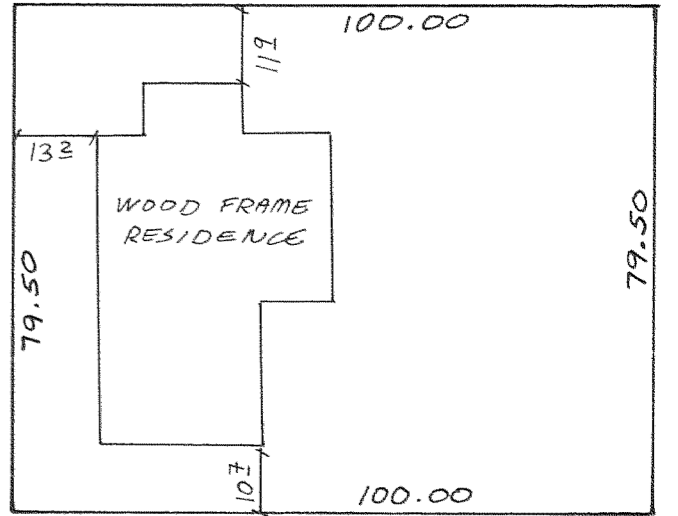
A STREET
S 90° 00' 00" W



15TH STREET
N 00° 18' 00" E



BELMONT
S 87° 36' 00" E



TRACT 1 DETAIL
1" = 30'



SCALE 1" = 40 FEET

REGISTERED
PROFESSIONAL
LAND SURVEYOR

Kevin Dowd

OREGON
JULY 26, 1989
KEVIN DOWD
2393

FEB 10, 1994

WYEAST SURVEYS
4399 WOODWORTH DR.
MT HOOD OR 97041
(503) 352-6065

○ SET 5/8" IRON ROD WITH YELLOW PLASTIC CAP
STAMPED WYEAST SURVEYS PLS 2393

● FOUND MONUMENT AS NOTED

BASIS OF BEARING:
SOUTH LINE OF A STREET PER PLAT

NARRATIVE:
THE PURPOSE OF THIS SURVEY IS TO MONUMENT
A PROPOSED PROPERTY LINE ADJUSTMENT
BETWEEN LOTS 21, 22, 23 AND 24 BLOCK 7
OF STRANAHAN'S THIRD ADDITION.
THE BOUNDARIES WERE ESTABLISHED BY HOLDING
THE MONUMENTS AS SHOWN TOGETHER WITH
PLAT ANGLE AND DISTANCE.
THE PROPOSED LINES ARE ESTABLISHED PER
CLIENT INSTRUCTION.

PROPOSED PROPERTY LINE ADJUSTMENT

FOR JACQUE ARTHUR

LOTS 21, 22, 23 AND 24 BLOCK 7
STRANAHAN'S THIRD ADDITION
TO THE CITY OF HOOD RIVER
SOUTHEAST QUARTER SECTION 35
TOWNSHIP 3 NORTH RANGE 10 EAST W.M.
HOOD RIVER, OREGON

94014