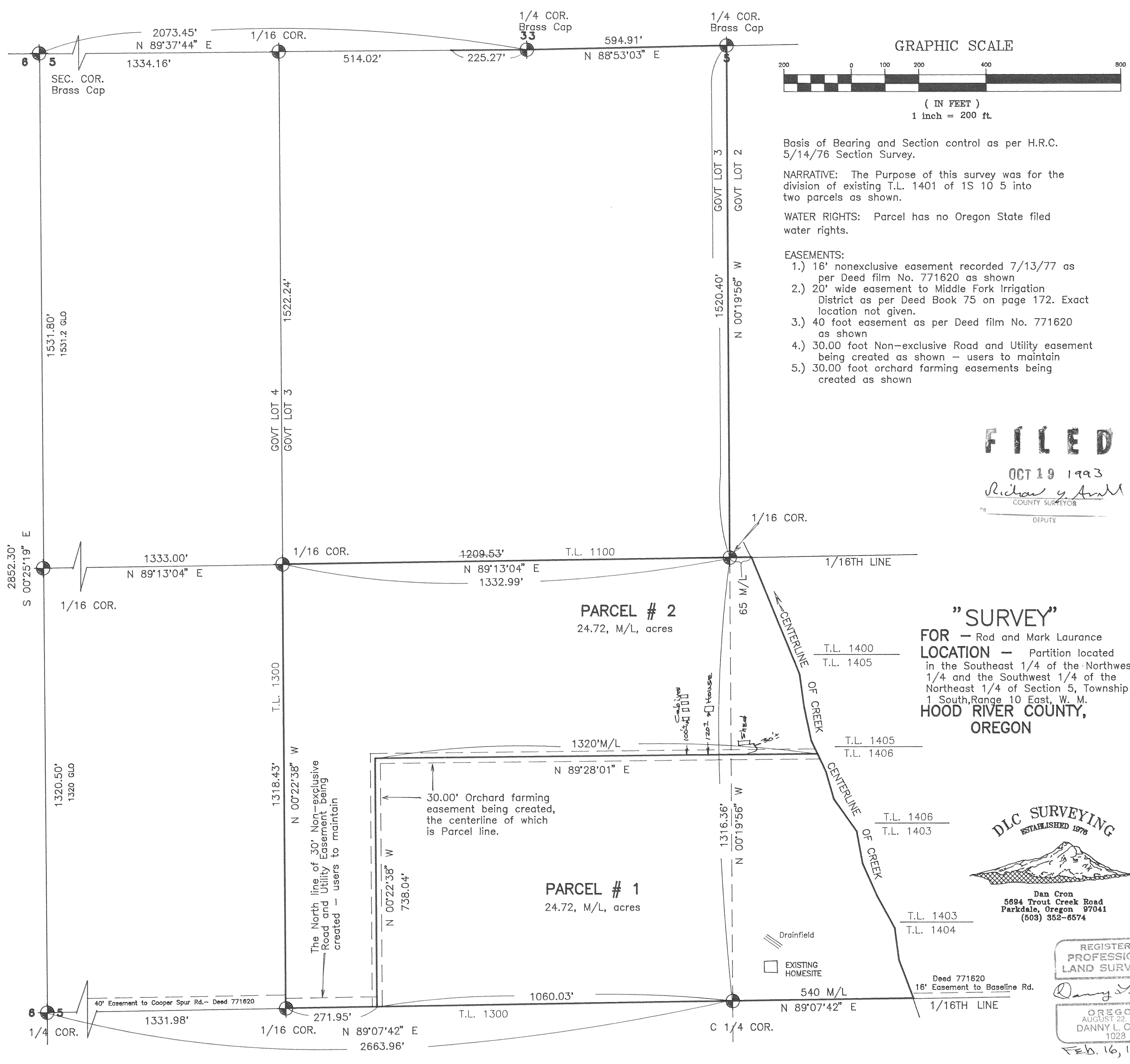


OCT 14 2 53 PM '93



**FILED**  
OCT 19 1993  
Richard G. Arnold  
COUNTY SURVEYOR  
DEPUTY

**"SURVEY"**  
FOR - Rod and Mark Laurance  
LOCATION - Partition located in the Southeast 1/4 of the Northwest 1/4 and the Southwest 1/4 of the Northeast 1/4 of Section 5, Township 1 South, Range 10 East, W. M. HOOD RIVER COUNTY, OREGON


**DLC SURVEYING**  
ESTABLISHED 1976  
Dan Cron  
5894 Trout Creek Road  
Parkdale, Oregon 97041  
(503) 352-8574

**REGISTERED PROFESSIONAL LAND SURVEYOR**  
DANNY L. CRON  
AUGUST 22, 1975  
1028  
Feb. 16, 1993


Partition Plat # 9330  
Instrument received on the 14<sup>th</sup> day of October, 1993 at 2:53 P.M.  
*Richard G. Arnold*  
Hood River Director of Records and Assessments

**SURVEYOR'S CERTIFICATE:**  
I, Danny L. Cron, being first duly sworn, depose and say that I have correctly surveyed and marked with proper monuments the lands represented on this Partition Plat, the boundaries being described in instrument: #771620, dated 7/13/77, Hood River County Deed Records to Mark Ray Laurance and Rodney Scott Laurance

**ACKNOWLEDGEMENTS:**  
We the owner(s) of the land shown herein, hereby declare that this division of land has been made with our free consent and in accordance with our desires.  
Mark R Laurance 9/16/93  
OWNER DATE  
STATE OF Oregon )  
COUNTY OF Hood River ) s.s.  
Subscribed and sworn to before me this 16 day of September 1993  
by Dana H Blake



Notary Public for the State of Oregon  
My commission expires 10/4/96  
Dana S Laurance 9/16/93  
OWNER DATE  
STATE OF Oregon )  
COUNTY OF Hood River ) s.s.  
Subscribed and sworn to before me this 16 day of September 1993  
by Dana H Blake



Notary Public for the State of Oregon  
My commission expires 10/4/96

**APPROVALS:**  
I hereby certify that all taxes and assessment due hereon have been fully paid as required by law.  
Daniel Guy Chammess, CPA  
Hood River County Director of Budget and Finance  
I hereby certify this partition was examined and approved as of this 20 day of Sept., 1993  
*Richard G. Arnold*  
Hood River County Surveyor

I hereby certify this partition was examined and approved as of this 14<sup>th</sup> day of October, 1993  
Planning File Number 93-68 (Major)  
Rain Thomas Wiley for  
Hood River COUNTY Planning Director