


SURVEY

THE SOUTH 100' OF LOT 6 BLOCK 4
WINAN'S ADDITION
NE QUARTER, SECTION 36
T3 NORTH RANGE 10E W.M.
HOOD RIVER, OREGON
FOR RICHARD BREUDEN

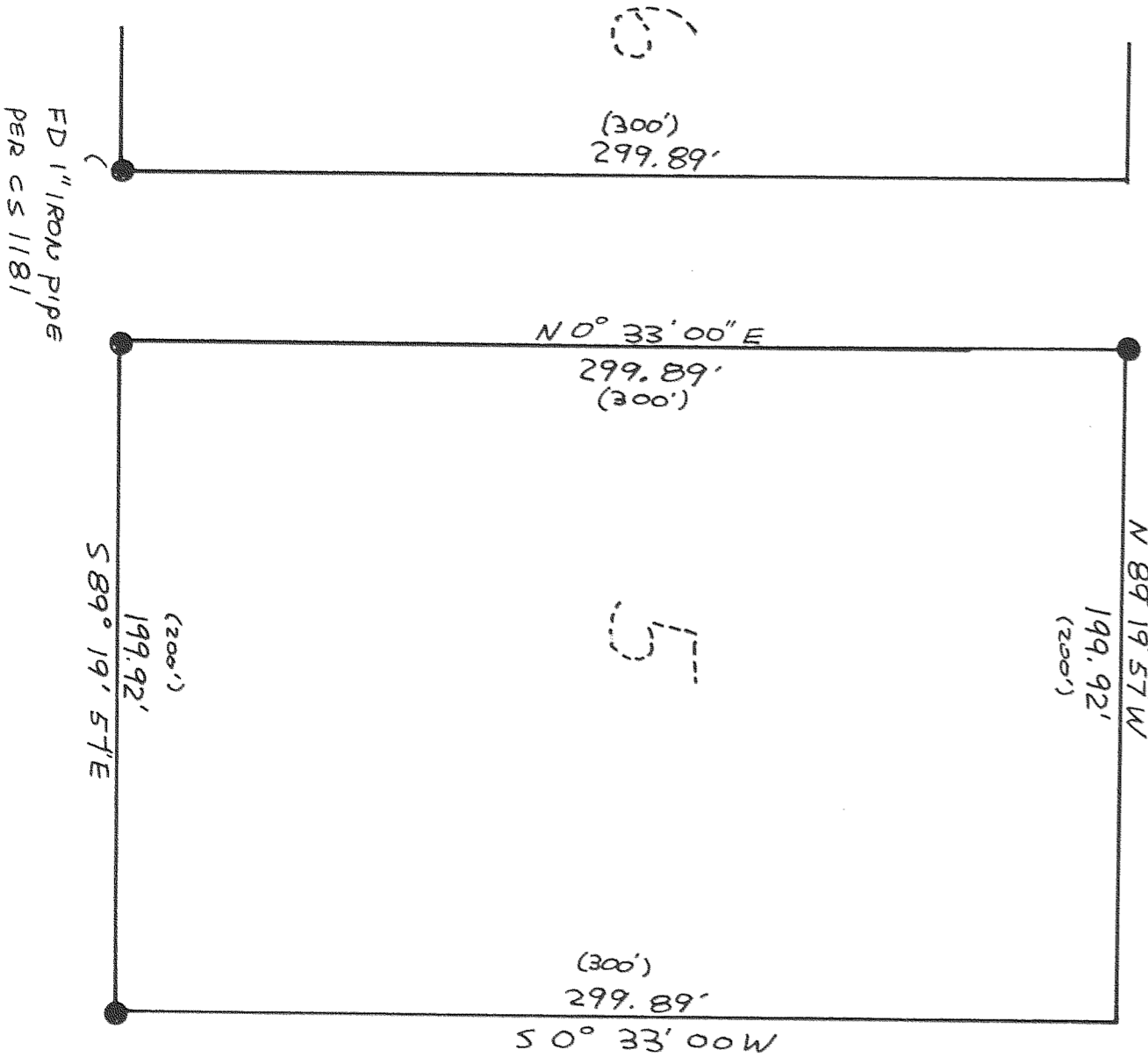
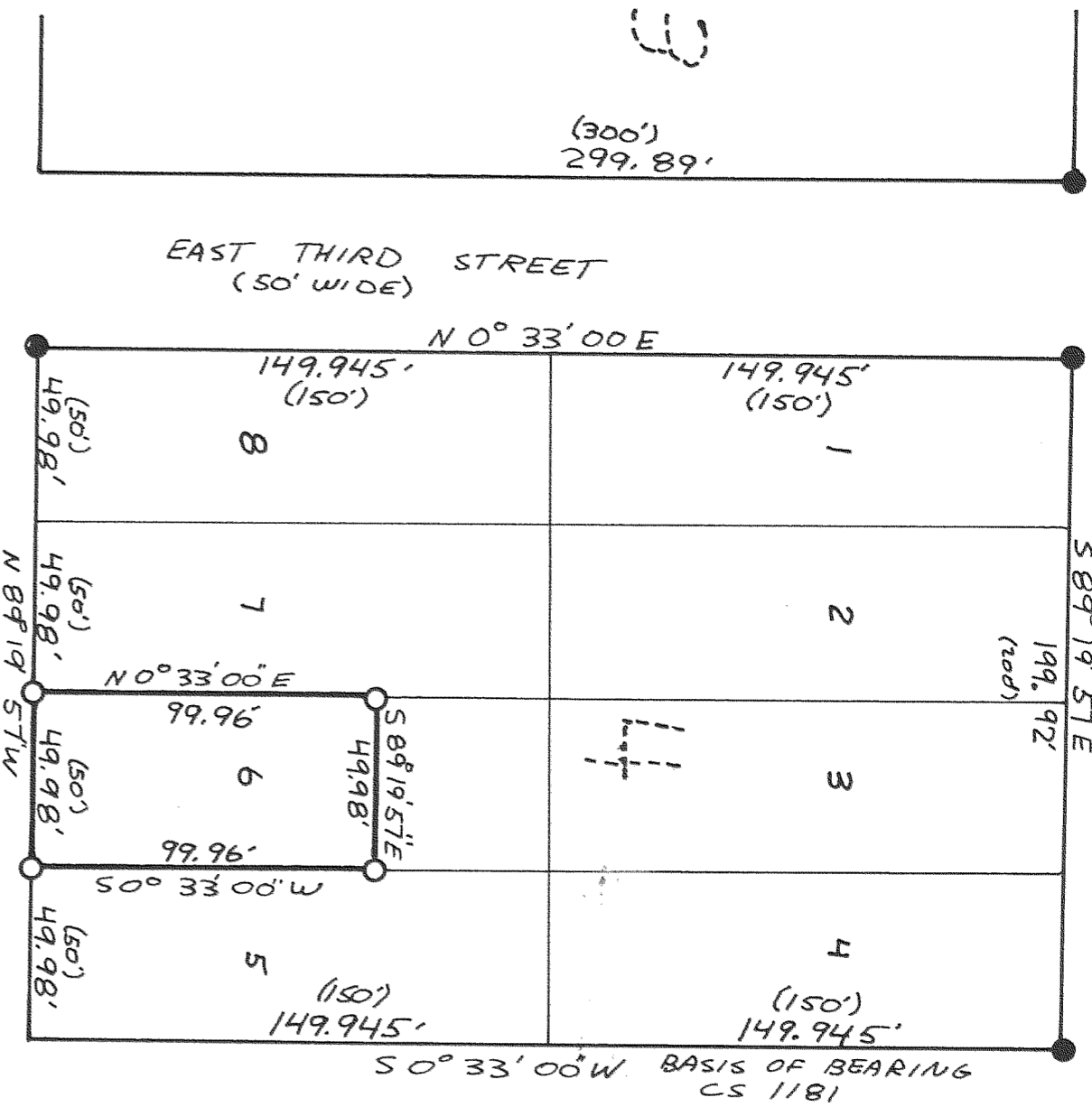
○ SET 5/8" IRON ROD
WITH YELLOW PLASTIC CAP
STAMPED "WEAIST SURVEY"
PLS 2393

● FOUND 5/8" IRON ROD
PER CS 1181
EXCEPT AS OTHERWISE NOTED


() PLAT DATA



1" = 50'



THE PURPOSE OF THIS SURVEY IS
TO MONUMENT THAT TRACT OF
LAND DESCRIBED IN DEED
RECORDED AS FEE NO. 931021
HOOD RIVER COUNTY DEED RECORDS.
THE BOUNDARIES WERE ESTABLISHED
PER THE RESOLUTION OF CS 1181.
MONUMENTS WERE FOUND PER
SAID SURVEY TO BE WITHIN
ACCEPTABLE LIMITS AND HELD.



WEAIST SURVEYS
4399 WOODWORTH DR
MT HOOD, OR 97041
(503) 352-6065

FILED

SEP 21, 1993
Richard G. Strand
COUNTY SURVEYOR
DEPUTY

93071