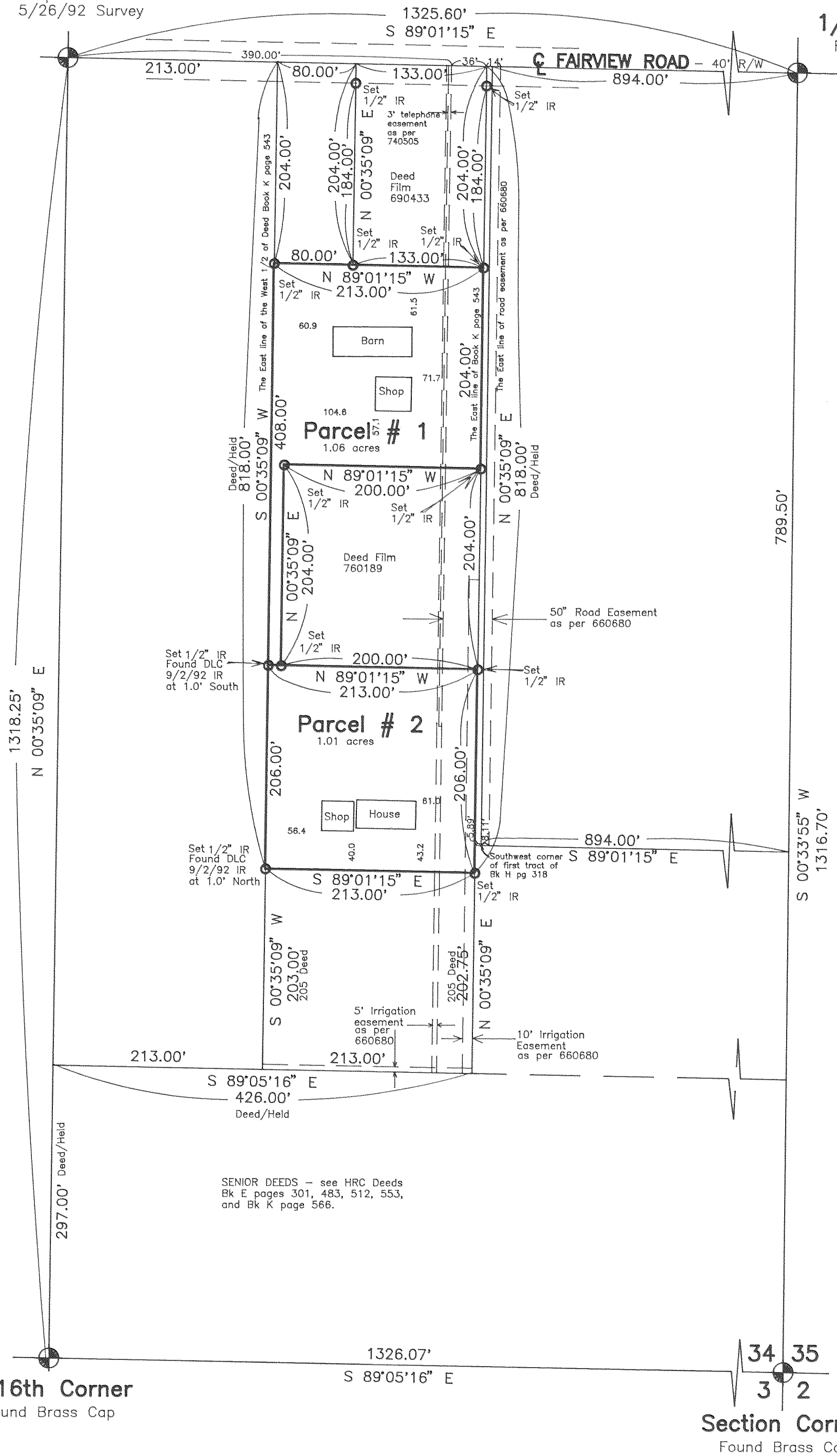


1/16th Corner
as per DLC
5/26/92 Survey

1/16th Corner
Found Brass Cap



Basis of Bearing and Survey control as per D.L.C. 5/26/92 and D.L.C. 9/2/92 surveys.

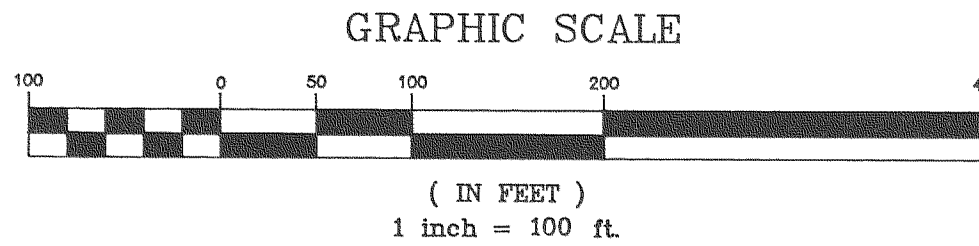
NOTE: Iron rod (IR) monuments set have yellow, plastic cap stamped "LS 1028" affixed.

NARRATIVE: The purpose of this survey is for the division of T.L. 2201 of 3N 10 34D into two parcels as shown.

WATER RIGHT: Original parcel has no water rights filed with the State of Oregon.

EASEMENTS:

- 1.) Easement for road purposes as per deed film 660680.
- 2.) Easement for irrigation line as per deed film 660680.
- 3.) Easement for telephone line right of way as per deed film 740505.



FILED
SEP 21, 1993
Rickard & Arndt
COUNTY SURVEYOR

"SURVEY"
FOR - Clyde Hobbs
LOCATION - Parcels located in the Southeast 1/4 of the Southeast 1/4 of Section 34, Township 3 North, Range 10 East, Willamette Meridian -
HOOD RIVER COUNTY, OREGON

SEP 2 1993
Certified to be a true and correct copy of the ORIGINAL
Dept. of Records & Assessment
by *J. Judd*; Deputy

REGISTERED PROFESSIONAL LAND SURVEYOR

OREGON
AUGUST 22, 1975
DANNY L. CRON
1028

Jan. 6, 1993



FILED
RECORDS AND ASSESSMENT
HOOD RIVER CO.

SEP 2 4 01 PM '93

Partition Plat # 9325

Instrument received on the 2
day of SEPT., 1993
at 4:01 P.M.

Sandra E. Berry
Hood River Director of Records and Assessments

SURVEYOR'S CERTIFICATE:

I, Danny L. Cron, being first duly sworn, depose and say that I have correctly surveyed and marked with proper monuments the lands represented on this Partition Plat, the boundaries being described in instrument:

660680, dated 4/8/66, Hood River County Deed Records to

Clyde Hobbs and Jerry Rae
Hobbs, husband and wife

ACKNOWLEDGEMENTS:

We the owner(s) of the land shown herein, hereby declare that this division of land has been made with our free consent and in accordance with our desires.

Clyde Hobbs 9-2-93

OWNER Clyde Hobbs DATE 9-2-93
STATE OF Oregon, s.s.
COUNTY OF Hood River, s.s.
Subscribed and sworn to before me this 2 day of September, 1993

by *Dana H. Blake*




Notary Public for the State of Oregon
My commission expires 10/4/96

Jerry Rae Hobbs 9-2-93

OWNER Jerry Rae Hobbs DATE 9-2-93
STATE OF Oregon, s.s.
COUNTY OF Hood River, s.s.
Subscribed and sworn to before me this 2 day of September, 1993

by *Dana H. Blake*



Notary Public for the State of Oregon
My commission expires 10/4/93

APPROVALS:

I hereby certify that all taxes and assessment due hereon have been paid as required by law.

Hood River County Director of Budget and Finance

I hereby certify this partition was examined and approved as of this 2 day of Sept., 1993

Rickard & Arndt
Hood River County Surveyor

I hereby certify this partition was examined and approved as of this 2nd day of September, 1993

Planning File Number 93-467 (minor)

Jeffrey S. Hunt
for Hood River County Planning Director