SURVEY IN THE
NW 1/4 SEC 34, T 3 N, R 10 E, WM
COUNTY OF HOOD RIVER, STATE OF OREGON

NORTH

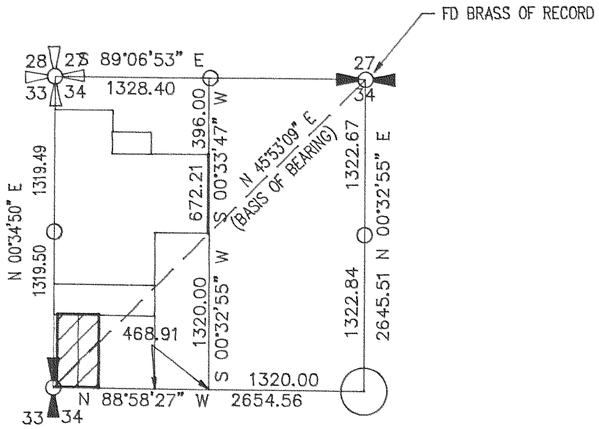

SCALE 1" = 1000'

1/4 SEC BREAKDOWN

AS PER CS #92003

100 0 100 200 300 Feet

SCALE IN FEET
BASIS OF BEARING CS #92003

NARRATIVE OF SURVEY

THE PURPOSE OF THE SURVEY WAS TO LOCATE THE PARCELS AS SHOWN, WHICH WERE PARTITION IN 1985. ALSO THE LINES OF THE OLD PARTITION WERE ADJUSTED BECAUSE THE WEST 1/4 COR OF THE SECTION WAS RELOCATED 14 FEET WEST OF THE CORNER THAT WAS USED TO PARTITION ORIGINALLY. ALL MONUMENTS FOUND AND ESTABLISHED DURING THE COURSE OF THE SURVEY, ALONG WITH THE MEASURED BEARINGS AND DISTANCES ARE SHOWN HEREIN.

REFERENCE SURVEYS

SURVEY BY DLC SURVEYING
CS #92003

LEGEND

- ● = SET 5/8" IR WITH PLASTIC CAP MARKED OR #932 & WA #22098 EXCEPT AS NOTED
- O = FOUND MONUMENT AS NOTED
- □ = CALCULATED CORNER AS NOTED
- ⋈ = CALCULATED 1/4 COR AS NOTED
- ⊠ = CALCULATED SEC COR AS NOTED
- ⧓ = FOUND 1/4 COR AS NOTED
- ⧓ = FOUND SEC COR AS NOTED

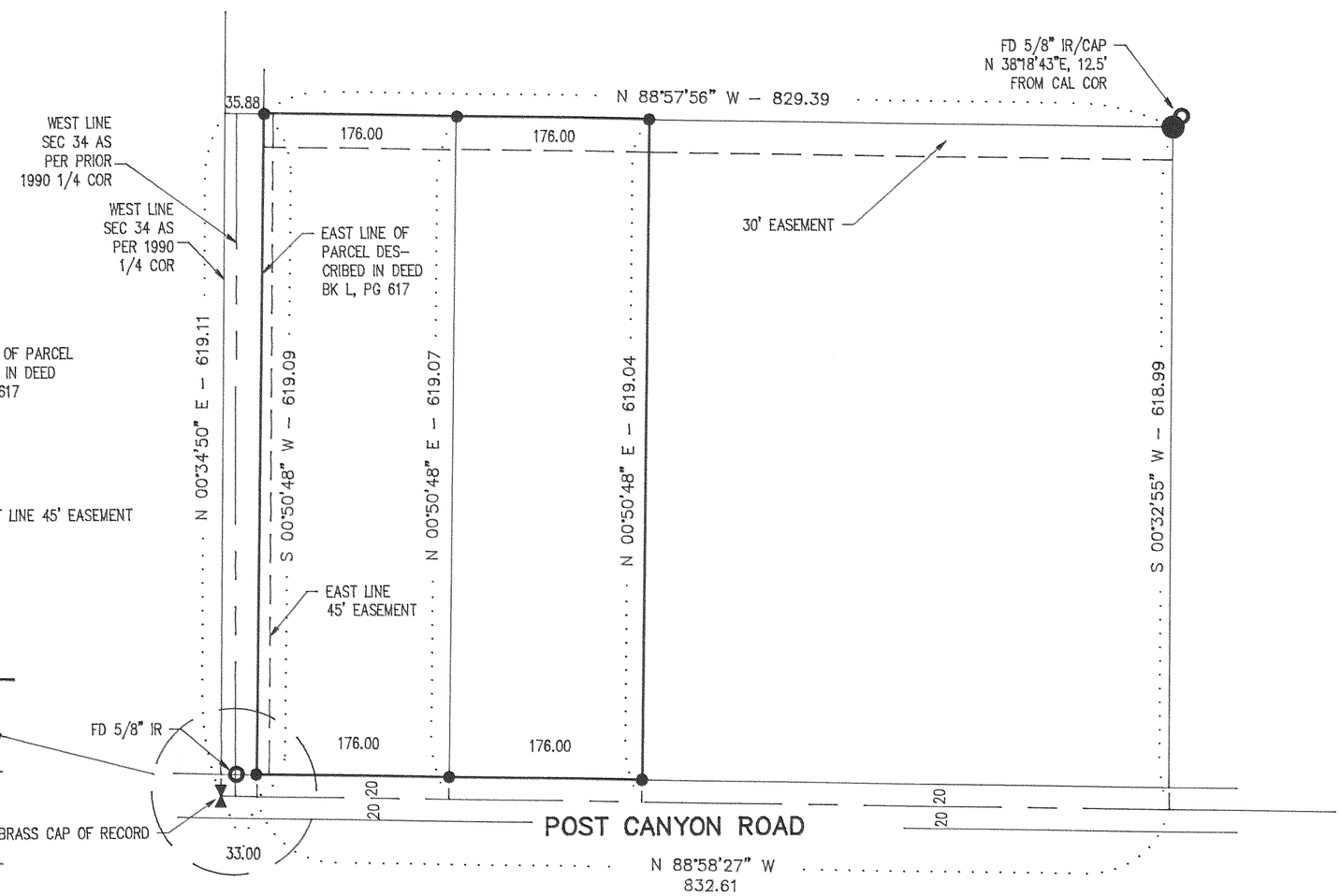

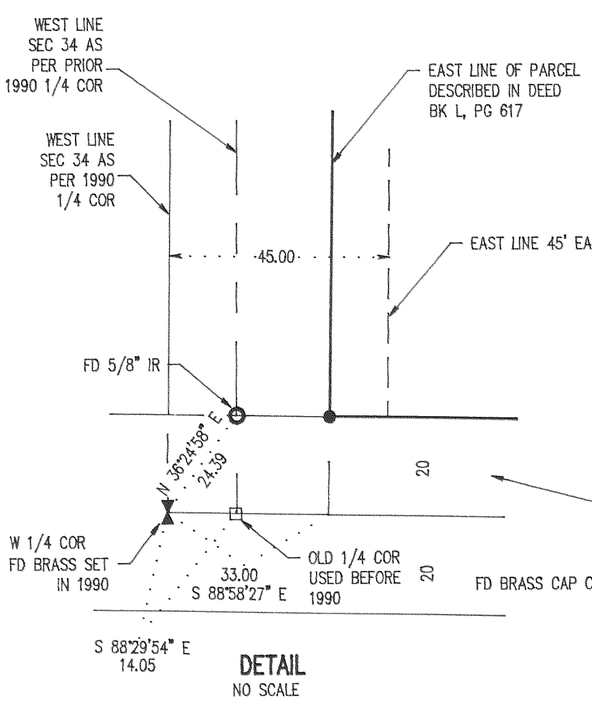

DETAIL
NO SCALE

SURVEY FOR
DON FLERCHINGER

FILED
AUG 2 1, 1993
Richard G. Arnold
COUNTY SURVEYOR
DEPUTY

REGISTERED
PROFESSIONAL
LAND SURVEYOR
OREGON
JULY 17, 1970
ANTHONY C. KLEIN
932

Klein & Assoc.
LAND SURVEYING
1109 Country Club Road
Hood River, Oregon 97031
Tele: (503)386-3322

DATE SURVEYED: JULY 1993
JOB NO.: 93040

#93059