


NW COR OF W 1/2 OF SW 1/4  
OF SE 1/4 SEC 23

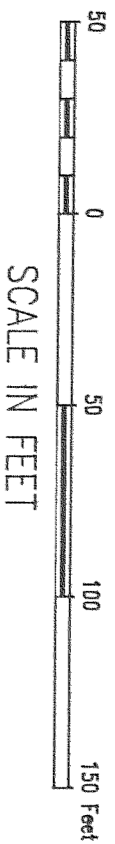
EHRCK HILL DRIVE

S 89°35'31" E

130.00



NORTH



SCALE IN FEET

240.00

BOUNDARY ADJUSTMENT IN  
SE 1/4, SEC 23,  
T 2 N, R 10 E, WM  
HOOD RIVER CO., OREGON

240.00  
210.00

N 00°19'25" E

EHRCK HILL DRIVE

1/2" IR BENT  
NOT USED

LEGEND

● = SET 5/8" IR WITH PLASTIC CAP  
MARKED OR #932 & WA #22098  
EXCEPT AS NOTED

○ = FOUND MONUMENT, 1/2" IR WITH PLASTIC CAP

□ = CALCULATED CORNER AS PER CS#83029

⊗ = CALCULATED 1/4 COR AS PER CS 83029

130.00  
110.00

N 89°35'31" W

**NARRATIVE OF SURVEY**  
PURPOSE OF THE SURVEY WAS TO ADJUST THE  
BOUNDARY OF THE PARCEL AS SHOWN. ALL  
MONUMENTS FOUND AND ESTABLISHED ALONG  
WITH THE MEASURED BEARINGS AND DISTANCES  
ARE SHOWN HEREIN.

1324.29

N 00°19'25" E

238.40

**FILED**

REFERENCE SURVEYS

SURVEY BY DLC SURVEYING JULY 1983  
CS #83029

AUG 02, 1993  
*R. L. ...*  
COUNTY SURVEYOR

06/19/93

BOUNDARY ADJUSTMENT

FOR

M. GOE & SONS INC.

OLD BOUNDARY

S 89°35'31" E

120.00  
140.00

NEW BNDRY

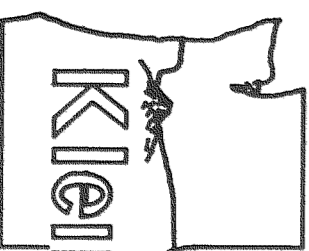
S 00°19'25" W

120.00  
140.00

S 89°35'31" E

REGISTERED  
PROFESSIONAL  
LAND SURVEYOR

OREGON  
JULY 17, 1870  
ANTHONY C. KLEIN  
932



**Klein & Assoc.**

LAND SURVEYING  
1109 Country Club Road  
Hood River, Oregon 97031  
Tel: (503)386-3322  
DATE SURVEYED: JUNE 1993  
JOB NO: 93041

S 1/4 COR SEC 23

170.00

170.00

10

10

# 93051