
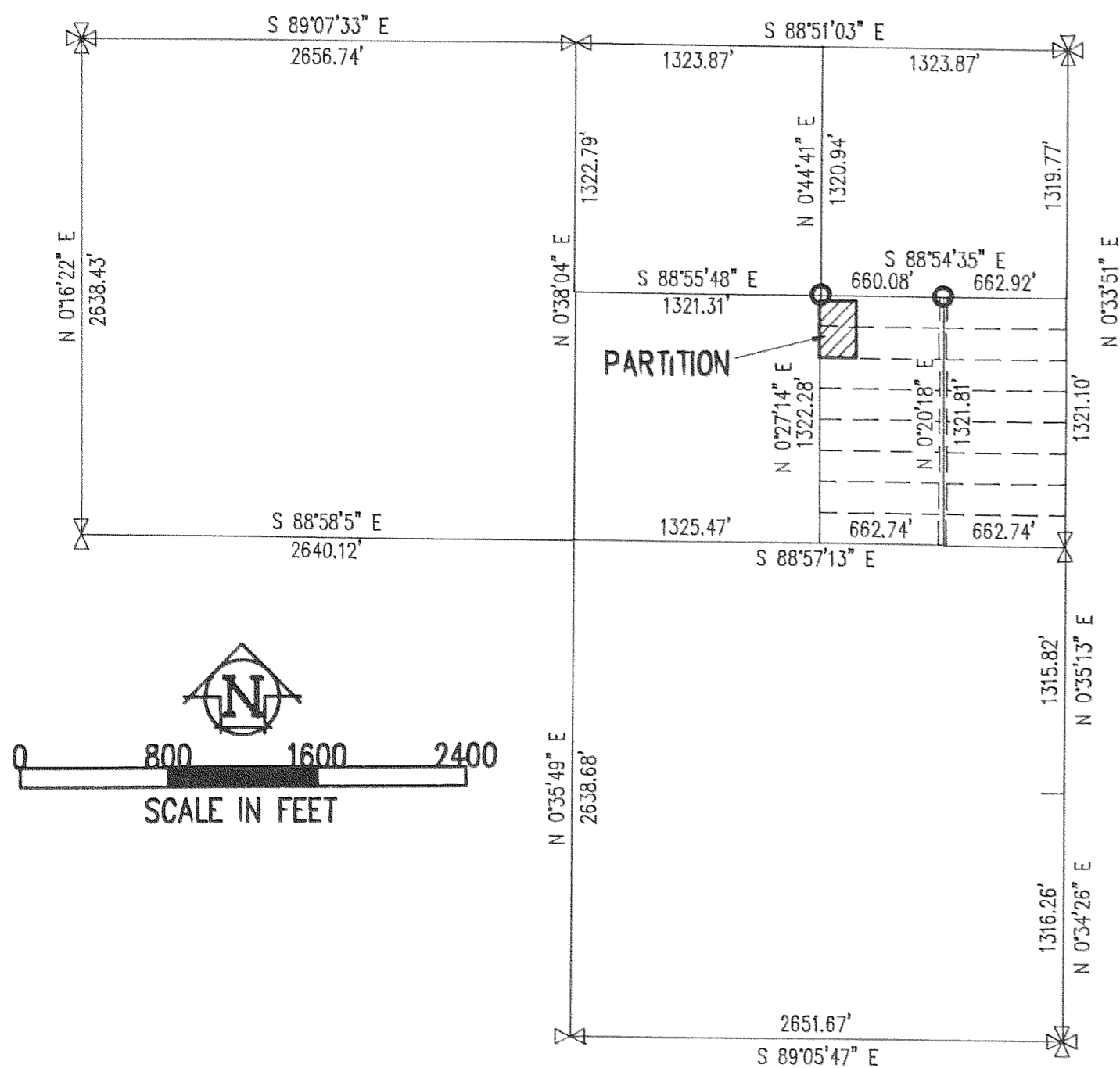


SECTION BREAKDOWN
SEC. 34, T 3 N, R 10 E, WM



- LEGEND**
- = SET 5/8" IR WITH PLASTIC CAP MARKED OR #932 & WA #22098 EXCEPT AS NOTED
 - = FOUND MONUMENT AS NOTED
 - = CALCULATED CORNER AS NOTED

NARRATIVE OF SURVEY

THE PURPOSE OF THIS SURVEY WAS TO DIVIDE PARCEL THE TRACT INTO 2 PARCELS. A SURVEY BY MYSELF WAS DONE IN 1984 ESTABLISHING THE EAST BOUNDARY OF THE TRACT. THE CONTROLLING MONUMENTS USED TO DO THAT SURVEY WE LOCATED AND USED DURING THIS SURVEY. ALL MONUMENTS FOUND AND ESTABLISHED, ALONG WITH THE MEASURED BEARINGS AND DISTANCES ARE SHOWN HEREIN.

PARTION IN
LOTS 1 & 2 HENDERSON SUBDIVISION
NE 1/4, SEC. 34, T 3 N, R 10 E, WM
COUNTY OF HOOD RIVER, STATE OF OREGON

FILED
RECORDS AND ASSESSMENT
NOV 9 3 55 PM '92

9221
PARTITION PLAT NO. 9221
Instrument received on the 9 day of
NOVEMBER, 1992 at 3:55 P.M.
Kimberly Haach
Hood River County Director of Records
and Assessments

SURVEYS CERTIFICATE

I, Anthony C. Klein, being first duly sworn, depose and say that I have correctly surveyed and marked with proper monuments the lands represented on this Partition Plat, the boundaries being described in Instrument No. 840310 dated February 23, 1984, Hood River County Records, to Steven J. and Susan A. Koontz, husband and wife.

Anthony C. Klein Nov 3, 1992
ANTHONY C. KLEIN PLS 932

ACKNOWLEDGEMENTS

We the owners of the land shown herein, hereby declare that this division of land has been made with our free consent and in accordance with our desires.

Steven J. Koontz
Steven J. Koontz Date 11-9-92
Susan A. Koontz
Susan A. Koontz Date 11-9-92

STATE OF OREGON }
COUNTY OF Hood River } ss

Subscribed and sworn to before me on this
9th day of November, 1992
by Jeanne Sherwood

Notary Public for the State of Oregon
My commission expires April 7, 1995

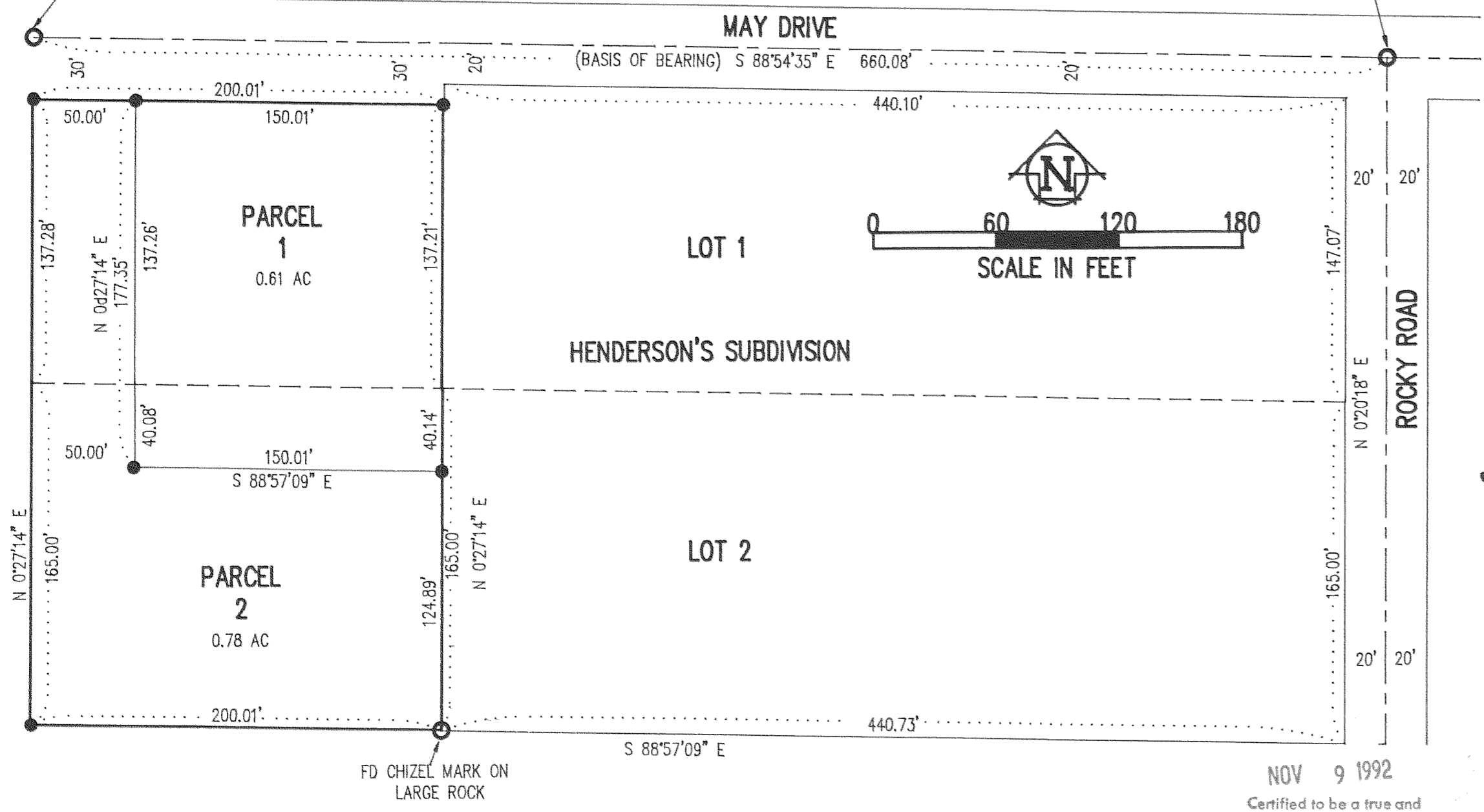
OFFICIAL SEAL
JEANNE SHERWOOD
NOTARY PUBLIC - OREGON
COMMISSION NO. 006899
MY COMMISSION EXPIRES APR. 07, 1995

WATER RIGHT STATEMENT

WATER RIGHTS SUBJECT TO THE STATUTORY POWERS OF FARMERS IRRIGATION DISTRICT.

FD BRASS CAP IN MONUMENT CASE
AS PER HOOD RIVER COUNTY RECORDS

FD BRASS CAP IN MONUMENT CASE
AS PER HOOD RIVER COUNTY RECORDS



PARTITION FOR
STEVEN J. & SUSAN A. KOONTZ

FILED

NOV 23, 1992
Richard G. Ansell
COUNTY SURVEYOR
DEPUTY

REGISTERED
PROFESSIONAL
LAND SURVEYOR

OREGON
JULY 17, 1970
ANTHONY C. KLEIN
932



Klein & Assoc.

LAND SURVEYING
1109 Country Club Road
Hood River, Oregon 97031
Tele: (503)386-3322
DATE SURVEYED: OCT 1992
JOB NO.: 92058

NOV 9 1992
Certified to be a true and correct copy of the ORIGINAL
Dept. of Records & Assessment
by *J. Ansell*; Deputy

APPROVALS

I hereby certify that all taxes and assessment due hereon have been fully paid as required by law.

Hood River County Director of Budget and Finance.

I hereby certify this partition was examined and approved as of this 4 day of Nov., 1992
Richard G. Ansell
Hood River County Surveyor

I hereby certify this partition was examined and approved as of this 9 day of Nov., 1992
Minor Part. # 92-436
Hood River County - Planning Director

92090