SURVEY IN THE
SE 1/4, SEC 35, T 2 N, R 10 E, WM
COUNTY OF HOOD RIVER, STATE OF OREGON

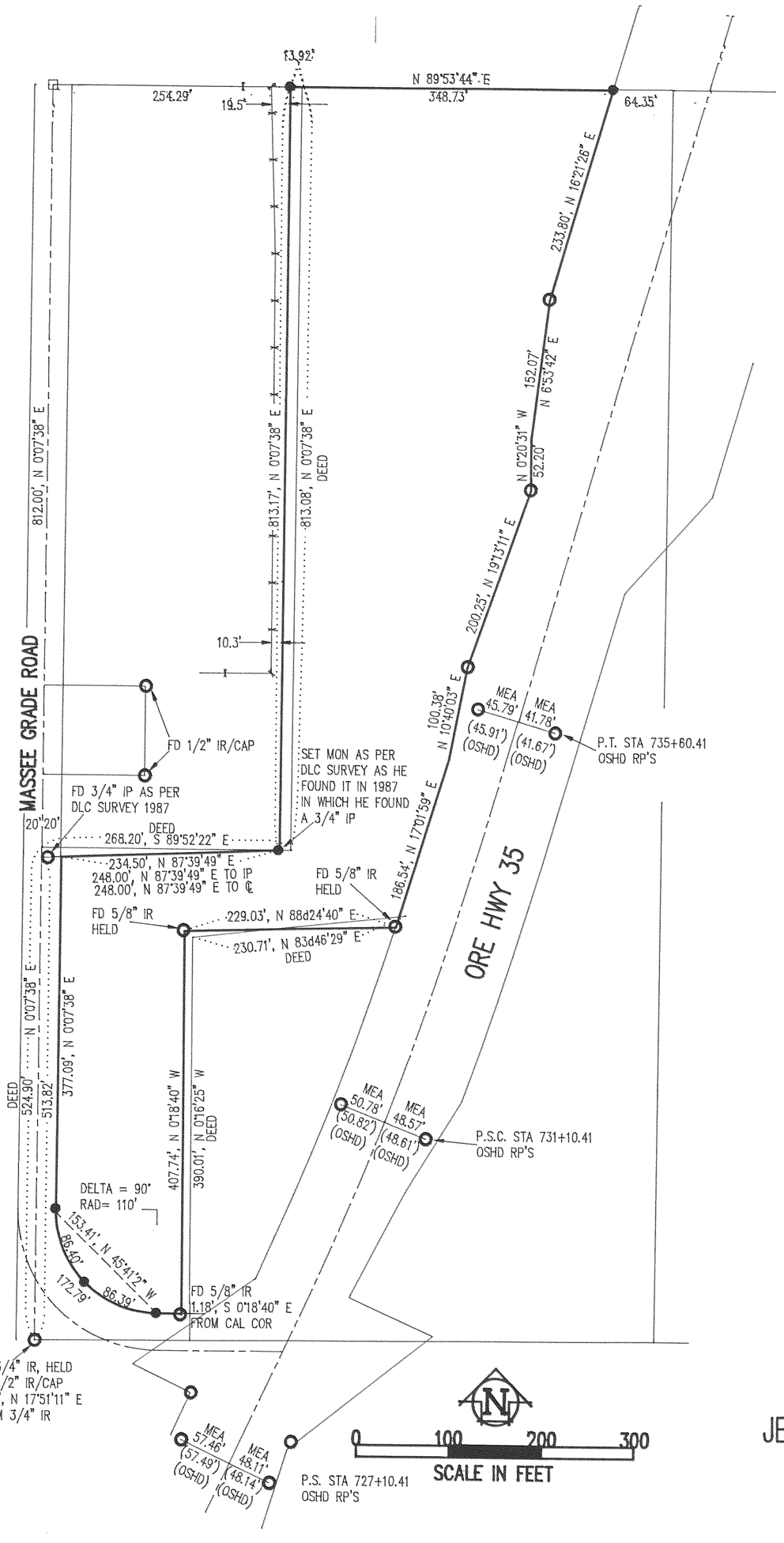

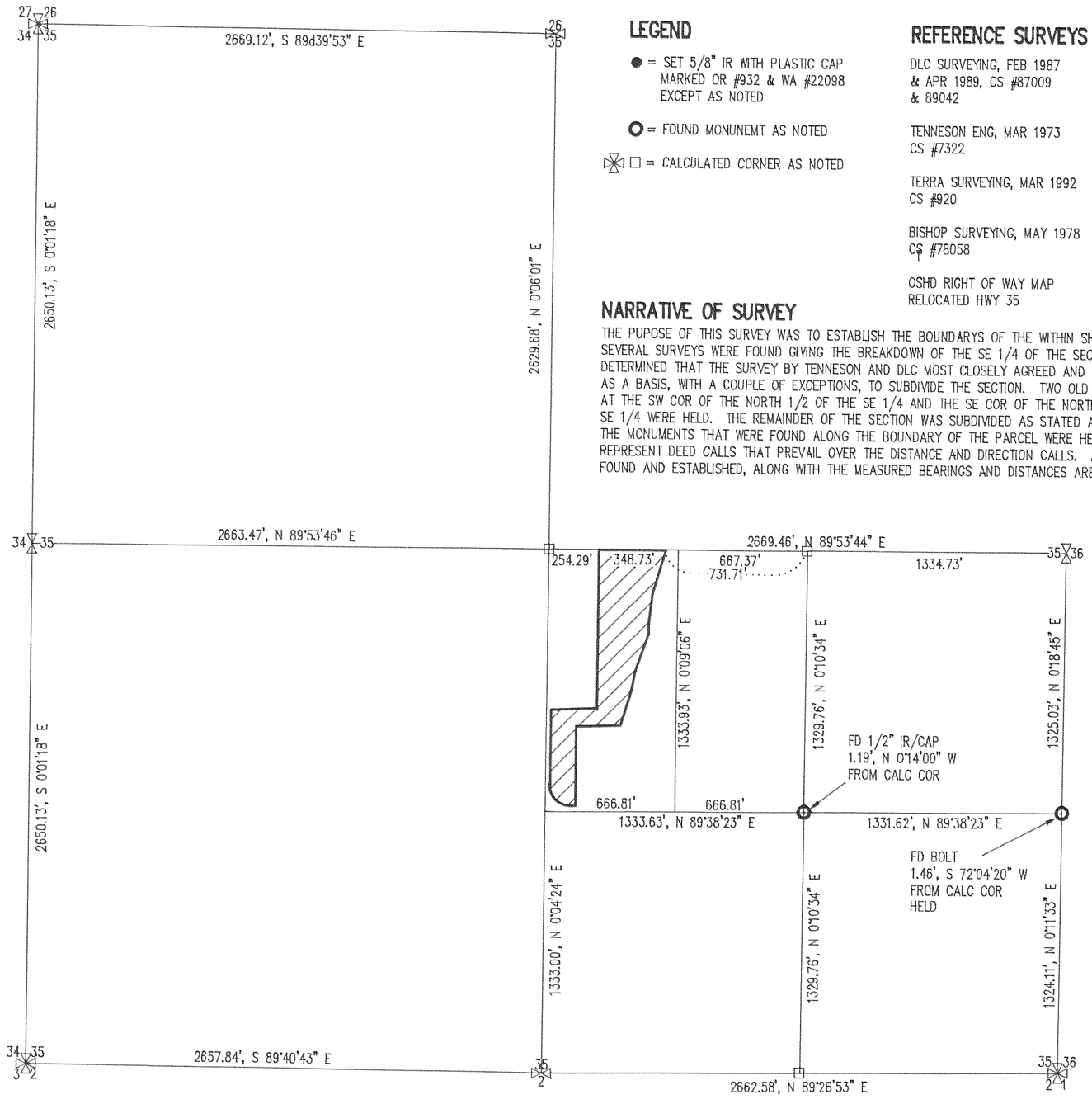



SCALE IN FEET
BASIS OF BEARING
ASSUMED THE SOUTH LINE
OF THE N 1/2, OF THE SE 1/4

LEGEND

● = SET 5/8" IR WITH PLASTIC CAP MARKED OR #932 & WA #22098 EXCEPT AS NOTED

○ = FOUND MONUNEMT AS NOTED

⊠ □ = CALCULATED CORNER AS NOTED

REFERENCE SURVEYS

DLC SURVEYING, FEB 1987
& APR 1989, CS #87009
& 89042

TENNESON ENG, MAR 1973
CS #7322

TERRA SURVEYING, MAR 1992
CS #920

BISHOP SURVEYING, MAY 1978
CS #78058

OSHD RIGHT OF WAY MAP
RELOCATED HWY 35

NARRATIVE OF SURVEY

THE PUPOSE OF THIS SURVEY WAS TO ESTABLISH THE BOUNDARYS OF THE WITHIN SHOWN PARCEL. SEVERAL SURVEYS WERE FOUND GIVING THE BREAKDOWN OF THE SE 1/4 OF THE SECTION. IT WAS DETERMINED THAT THE SURVEY BY TENNESON AND DLC MOST CLOSELY AGREED AND WERE USED AS A BASIS, WITH A COUPLE OF EXCEPTIONS, TO SUBDIVIDE THE SECTION. TWO OLD MONUMENTS AT THE SW COR OF THE NORTH 1/2 OF THE SE 1/4 AND THE SE COR OF THE NORTH 1/2 OF THE SE 1/4 WERE HELD. THE REMAINDER OF THE SECTION WAS SUBDIVIDED AS STATED ABOVE. ALSO THE MONUMENTS THAT WERE FOUND ALONG THE BOUNDARY OF THE PARCEL WERE HELD AS THEY REPRESENT DEED CALLS THAT PREVAIL OVER THE DISTANCE AND DIRECTION CALLS. ALL MONUMENTS FOUND AND ESTABLISHED, ALONG WITH THE MEASURED BEARINGS AND DISTANCES ARE SHOWN HEREIN.

SURVEY FOR
JESS K. MUNOS

FILED
JUN 10, 1992
Richard G. Arnold
COUNTY SURVEYOR
DEPUTY

REGISTERED
PROFESSIONAL
LAND SURVEYOR
OREGON
JULY 17, 1970
ANTHONY C. KLEIN
932

Klein & Assoc.
LAND SURVEYING
1109 Country Club Road
Hood River, Oregon 97031
Tele: (503)386-3322

DATE SURVEYED: APRIL & MAY 1992
JOB NO.: 92022

#92048