

HISTORY:

THE TOWNSHIP'S NORTH AND SOUTH BOUNDARIES HAD BEEN SURVEYED BY NEWTON CLARK, L.F. CARTER, AND DAVID P. THOMPSON WHEN DEPUTY SURVEYOR ALONZO GESNER DID THE EAST AND WEST BOUNDARIES AND SUBDIVISIONS UNDER CONTRACT NUMBER 336, DATED AUGUST 13, 1879. CONTRACT WAS COMPLETED OCTOBER 30, 1879.


IN 1979 PLS 1028, AS PART OF HIS SURVEY OF SECTION 23, TIED A STAKE (CRUISER'S CORNER) FOR THE WEST QUARTER CORNER OF SECTION 25, AND A STAKE FOR THE NORTH QUARTER CORNER OF SECTION 25.

A 1983 SURVEY FOR THE FOREST SERVICE BY PLS 1028 TIED AND MONUMENTED THE SW AND SE SECTION CORNERS OF SECTION 25, AND SET THE SOUTH QUARTER CORNER AND WEST 1/16 ON THE SOUTH LINE, HOOD RIVER COUNTY, IN 1985, TIED CONTROLLING CORNERS TO DOUBLE PROPORTION THE NORTHWEST SECTION CORNER OF SECTION 25.

LEGAL REFERENCE:

WARRANTY DEED #851642, DATED SEPTEMBER 5, 1985

INSTRUMENT: TOPCON 'GUPPY' GTS 10D
 METHOD:
 CONTROL TRAVERSE: 4 ANGLES, DISTANCE IN FEET & METERS, PRECISION: 1:5000+, COMPASS ADJUSTED.
 POSTING TRAVERSE: 2 ANGLES, DISTANCE IN FEET & METERS, PRECISION: 1:8800+, COMPASS ADJUSTED.



LOCATION OF SURVEY:

SECTION 25 OF TOWNSHIP 1 NORTH, RANGE 10 EAST, WILLAMETTE MERIDIAN, IN HOOD RIVER COUNTY, OREGON.

BASIS OF BEARING:

PLS 1028, CS #83074

LEGEND:

- FOUND G. L. O. EVIDENCE, REMONUMENTED WITH 2 1/2" X 30" ALUMINUM PIPE AND CAP WITH MAGNET, SEE COUNTY CORNER CARDS FOR EVIDENCE AND ACCESSORIES.
- SET 2 1/2" X 30" ALUMINUM PIPE AND CAP WITH MAGNET, SEE COUNTY CORNER CARDS FOR EVIDENCE AND ACCESSORIES.
- SET POST WITH LOCATION TAG.
- ACCEPTED MONUMENT OF RECORD.
- CALCULATED, NOT SET OR FOUND.
- BLAZED AND PAINTED PROPERTY LINE, POSTED WITH 6" POLYMER POSTS WITH DECAL 54-2.



FILED

NOV 5, 1991
 R. J. GAYLORD
 COUNTY SURVEYOR

SURVEY for LONGVIEW FIBRE CO. & U.S.D.A. FOREST SERVICE MT. HOOD NATIONAL FOREST

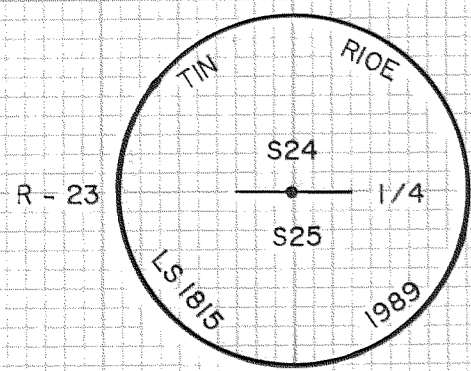
EXAMINED AND ACCEPTED FOR THE U.S. FOREST SERVICE THIS 27th DAY OF September 1990
 John C. Richardson C.O.R.
 CERTIFY THAT THIS SURVEY WAS PERFORMED AT THE REQUEST OF THE MT. HOOD NATIONAL FOREST SUPERVISOR.
 Signature: Marshall Schmalzer DATE: 9/27/90

N. F. S. L. NATIONAL FOREST SYSTEM LANDS (2785.09') PLS 1028, CS#79092
 (2619.56') PLS 1028, CS#83074
 (2689.42') HOOD RIVER COUNTY CS#85053
 B3-P15 FIELD BOOK & PAGE NUMBERS

CADASTRIAL SURVEY WEST FORK NEAL CREEK

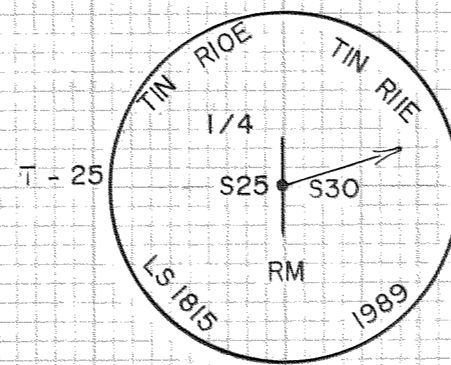
TERRA SURVEYING
 DATE: SEPTEMBER, 1989
 SCALE: 1" = 400'
 PROJECT: #8933
 P.O. BOX 617
 HOOD RIVER, OR. 97031
 PHONE: (503) 386-4531

SHEET 1 of 2
 COUNTY SURVEYOR'S FILE NUMBER: 90069



FOUND 1 1/4" OUTSIDE DIAMETER GALVANIZED PIPE WITH UNION @ S 40 W @ 6.6' (GLO) FROM CENTER OF A NOW 17" DIAMETER BLAZED STUMP 20" HIGH. SET ALUMINUM MONUMENT WITH PIPE UPSIDE DOWN ALONG SIDE. FOUND TOP OF STUMP WITH VISIBLE SCRIBING. ATTACHED 549 & 543 SIGNS TO BTS. SET FIBERGLASS POST WITH 54-9 SIGN ATTACHED.

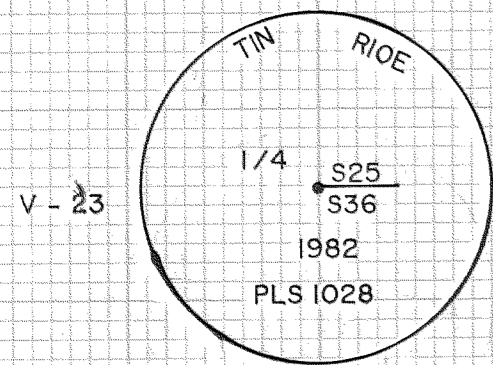
SCRIBED BEARING TREES (BT) AS FOLLOWS:
28" DOUG. FIR, S 45°-30' W @ 31.0' SCRIBED S 25 1/4 BT
20" SILVER FIR, N 64°-15' W @ 13.9' SCRIBED S 24 1/4 BT



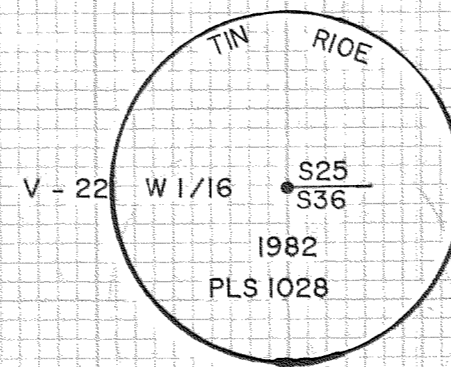
FOUND 1/4 CORNER, A HIGH SNAG STUMP WITH 1/4 SCRIBED ON EAST FACE, (GLO) 26 1/2" DIAMETER NOW 27" DIAMETER STUMP. BARBED WIRE FENCE NAILED TO EAST SIDE. FOUND 5" DIAMETER WHITE FIR, NOW A 26" DIAMETER STUMP S 85 E @ 4.6' FOUND 4" DIAMETER WHITE FIR, NOW A 16" DIAMETER STUMP N 80 E @ 3.3'.

SET 2 1/2" ALUMINUM REFERENCE MONUMENT S 27°-45' W @ 12.10'. SET 3 5/8" X 30" IRON RODS WITH LS 1815 CAP; (1) IN CENTER OF STUMP, (2) N 51°-15' W @ 10.96', (3) N 41°-30' E @ 10.62'.

ATTACHED 549 & 543 SIGNS TO BTS. SET FIBERGLASS POST WITH 54-9 SIGN ATTACHED.

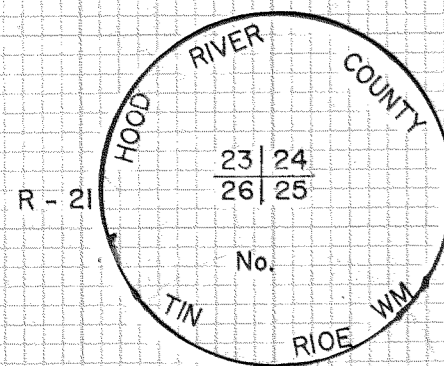


FOUND PLS 1028 PROPORTIONED 1/4 CORNER. FOUND 3" ALUMINUM MONUMENT IN SMALL MOUND OF STONE WITH GUARD POST CLOSE BY. FOUND 2 BTS AS FOLLOWS:
19" WHITE FIR WITH VISIBLE SCRIBING, N 32 W @ 12.2'
12" DOUG. FIR WITH VISIBLE SCRIBING, S 33 E @ 21.2'

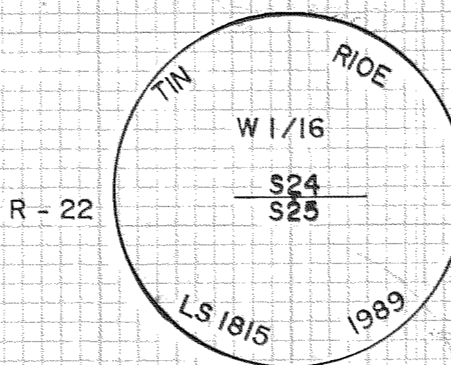


FOUND PLS 1028 PROPORTIONED 1/16 CORNER. FOUND 3" ALUMINUM MONUMENT WITH GUARD POST CLOSE BY. FOUND 2 BTS S FOLLOWS:

8" WHITE FIR BLAZED AND SCRIBED S 25 W 1/16 BT, N 46 E @ 16.8'
14" DOUG. FIR BLAZED AND SCRIBED S 36 W 1/16 BT, S 17 E @ 15.5'

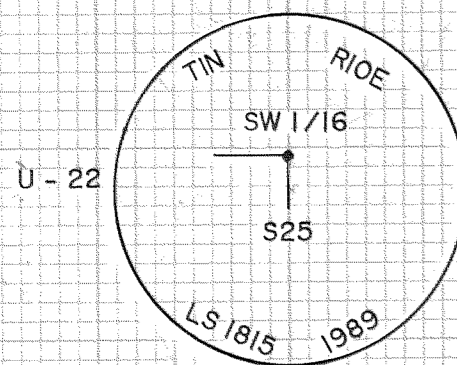


FOUND 3" BRASS CAP ON 1 1/2" GALVANIZED IRON PIPE. FOUND 3 BEARING TREES AS FOLLOWS:
12" DOUGLAS FIR WITH VISIBLE SCRIBING, NORTH, @ 5.8'
13" DOUGLAS FIR WITH VISIBLE SCRIBING, S 16° W, @ 7.5'
15" WHITE FIR WITH VISIBLE SCRIBING, S 30° E, @ 14.1'




SET STANDARD 2 1/2" x 30" ALUMINUM PIPE AND CAP WITH MAGNET IN MOUND OF STONE FROM WHICH BEARS:
17" DOUGLAS FIR, S 69°-15' E @ 16.9', SCRIBED "S 25 W 1/16 BT"
13" WHITE FIR, N 32°-45' W @ 41.2', SCRIBED "S 24 W 1/16 BT"

ATTACHED 54-9 & 54-3 SIGNS TO BTS. SET FIBERGLASS POST WITH 54-9 SIGN ATTACHED.



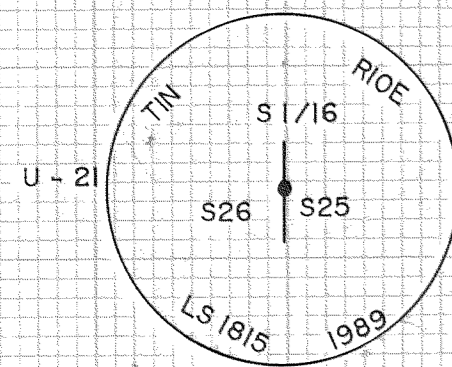
SET STANDARD 2 1/2" x 30" ALUMINUM PIPE AND CAP WITH MAGNET IN MOUND OF STONE FROM WHICH BEARS:
13" DOUGLAS FIR, S 31°-45' E @ 20.0', SCRIBED "S25 SW 1/16 BT"
19" WHITE FIR, S 52°-30' W @ 13.2', SCRIBED "S25 SW 1/16 BT"

ATTACHED 54-9 & 54-3 SIGNS TO BTS. SET FIBERGLASS POST WITH 54-9 SIGN ATTACHED.



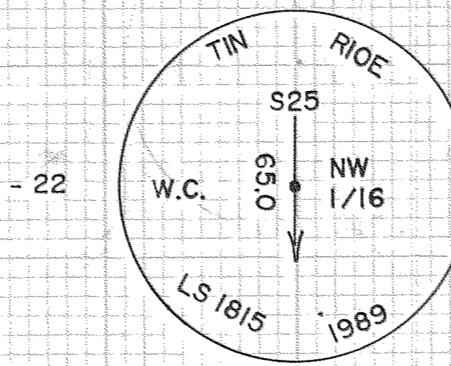
SET STANDARD 2 1/2" x 30" ALUMINUM PIPE AND CAP WITH MAGNET AT PROPORTIONED POSITION. NO ROCKS AVAILABLE FOR MOUND. NO TREES AVAILABLE SO SET:
5/8" x 30" IRON ROD, S 53°-54' W @ 26.32'
5/8" x 30" IRON ROD, S 54°-48' E @ 17.49'

IRON RODS HAVE PLASTIC "LS 1815" CAPS. SET FIBERGLASS POST WITH 54-9 TAG NEAR CORNER.



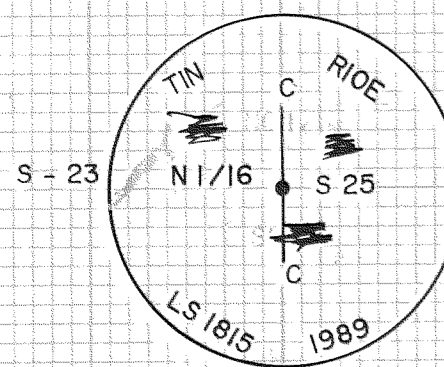
SET STANDARD 2 1/2" x 30" ALUMINUM PIPE AND CAP WITH MAGNET IN MOUND OF STONE FROM WHICH BEARS:
16" DOUGLAS FIR, WEST @ 3.3', SCRIBED "S26 S 1/16 BT"
20" DOUGLAS FIR, S 21°-30' E @ 11.3', SCRIBED "S25 S 1/16 BT"

ATTACHED 54-9 & 54-3 SIGNS TO BTS. SET FIBERGLASS POST WITH 54-9 SIGN ATTACHED.



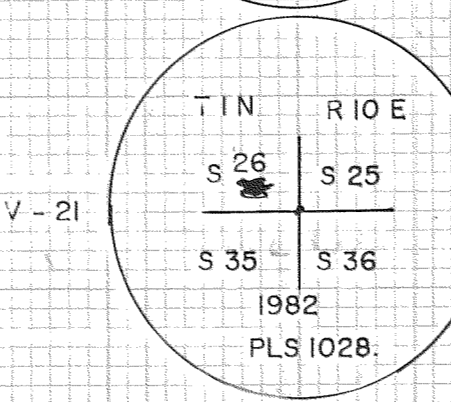
SET STANDARD 2 1/2" x 30" ALUMINUM PIPE AND CAP WITH MAGNET FOR WITNESS CORNER 65.0 FEET NORTH OF CALCULATED POSITION, DUE TO ROCK CUT BANK OF ROAD. FROM WITNESS CORNER BEARS:
10" DOUGLAS FIR, N 57°-30' E @ 11.3', SCRIBED "S25 WC BT"
18" DOUGLAS FIR, N 26°-00' W @ 2.3', SCRIBED "S25 WC BT"

BLAZED "X" AND ATTACHED 54-9 & 54-3 SIGNS TO BTS. SET FIBERGLASS POST WITH 54-9 SIGN ATTACHED.



SET STANDARD 2 1/2" x 30" ALUMINUM PIPE AND CAP WITH MAGNET IN MOUND OF STONE FROM WHICH BEARS:
21" DOUGLAS FIR, S 7°-45' W @ 8.3', SCRIBED "S25 1/16 BT"
11" DOUGLAS FIR, S 77°-30' E @ 13.5', SCRIBED "S25 1/16 BT"

ATTACHED 54-9 & 54-3 SIGNS TO BTS. SET FIBERGLASS POST WITH 54-9 SIGN ATTACHED.



FOUND 3" ALUMINUM CAP STAMPED AS SHOWN.

FD. 30" D.F. PER LS 1028 N 38 E @ 13.86'
FD. 18" D.F. PER LS 1028 N 45 W @ 37.62'
FD. 15" D.F. PER LS 1028 N 80 W @ 27.4' SCRIBING VISIBLE
FD. 5" W.F. PER LS 1028 S 10 E @ 27.2' SCRIBING VISIBLE

USDA FOREST SERVICE SIGNS WERE IN PLACE.

FILED
NOV 5 1990
Rick G. Arnold
COUNTY SURVEYOR

REGISTERED PROFESSIONAL LAND SURVEYOR
Roy O. Gaylord
OREGON
JULY 12, 1979
ROY O. GAYLORD
1988
Sept. 24, 1990.

CADASTRIAL SURVEY
WEST FORK NEAL CREEK

LONGVIEW FIBRE & USDA FOREST SERVICE
MITCOOP SURVEY
MT. HOOD NATIONAL FOREST

TERRA SURVEYING
DATE: SEPTEMBER, 1989
PROJECT: #8933

P.O. BOX 617
HOOD RIVER, OR. 97031
PHONE (503) 386-4531

SHEET 2 OF 2
COUNTY SURVEYOR'S FILE NUMBER: 90069

C/S # 91076

FS900018