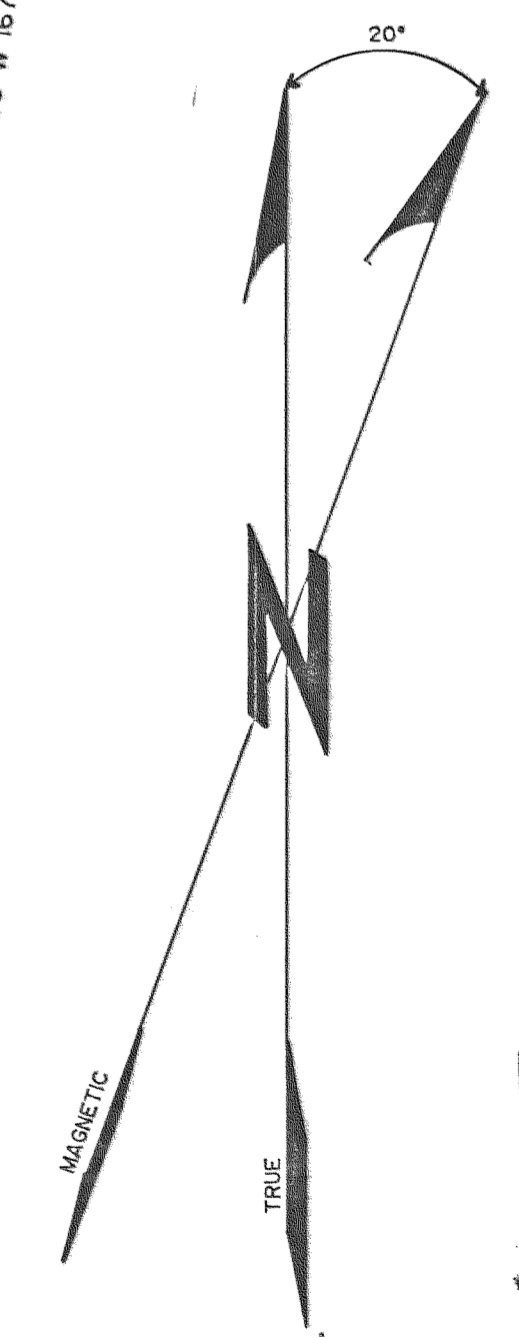
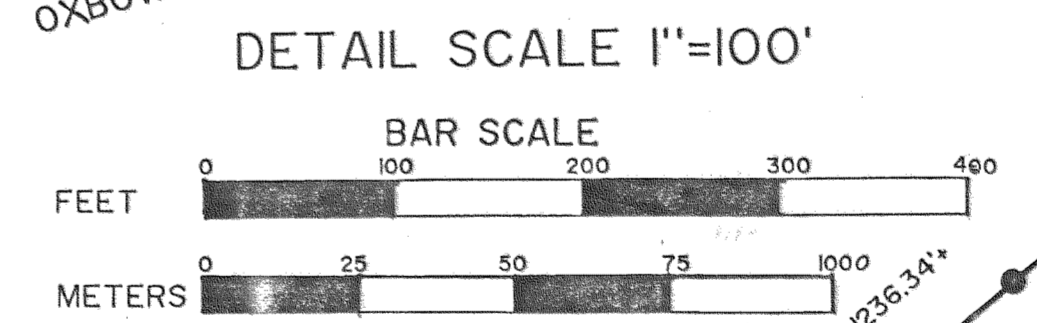
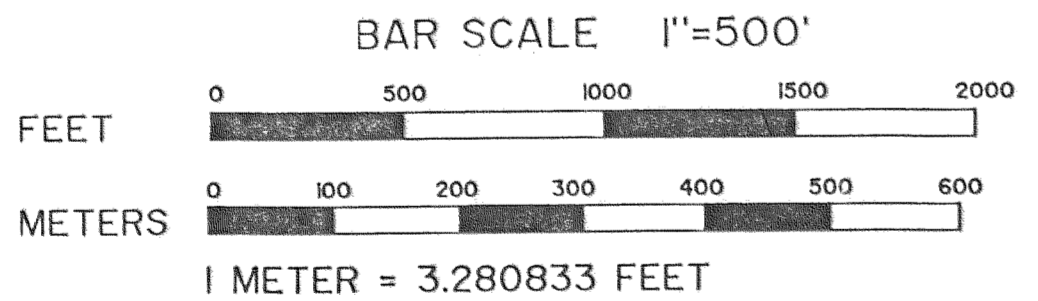
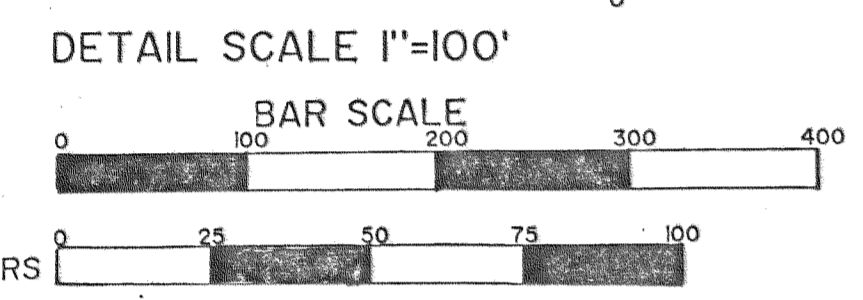


- LEGEND**
- Line posted with 6' orange polymer posts with decal 54-2a
 - Found SHRW pin
 - Found 5/8" Iron rod set by Marks & Chase CS 1325 & 72-02
 - Found Brass capped pipe set by U.S.A.E. in 1935
 - Found Brass capped pipe set by PLS 932
 - Found Brass capped pipe set by Hood River County
 - Set 2"X30" Gal. Steel pipe with a 3" Brass Cap
 - Set 1/2"X30" Alum. pipe with a 3" Alum. cap & magnet
 - Course per Deputy Robert V. Short
 - Course per Deputy William E. Campbell
 - Course per B.P.A. Bonneville-The Dalles Maps
 - Course per U.S.A.E. Bonneville Lands Maps
 - Course per Marks & Chase CS 1325
 - Course per Hood River County Survey 1975
 - Course per Claude Powers 1925
 - Course per Marks & Chase CS 72-02
 - Course per deed
 - Set 4"X4" wood post with signs 54-2 & 54-5
 - Searched For Not Found
 - United States Army Engineers
 - State Highway Right of Way
 - County Survey



FILED

OCT 21 1987

Larry D. Bishop

COUNTY SURVEYOR


HISTORY OF SURVEYS

The West and North lines of sections 13 & 7, the North 10 chains of the East line of section 13, the West 10 chains of the South line of section 7, the North 28 chains of the East line of section 7 and the North line of section 8 were originally surveyed by Deputy Robert V. Short in 1860 under contract number 85. The balance of the East line of section 7 and the South line of section 7 was originally surveyed by Deputy William E. Campbell in 1897 under contract number 668. In 1925 Claude Powers as part of a survey retraced the North and West lines of section 13 and the West line of section 7 and subdivided section 13. See narrative. In 1935 the U.S.A.E. as part of the Bonneville Lands Project retraced and accepted the above survey by Powers as well as the North lines of sections 7 & 8. The U.S.A.E. maps show an unrecorded survey of the Oxbow Fish Hatchery property as it existed at that time. In 1937 Marshall Bros. retraced the West line of Sec. 7 and set property corners in the NW1/4SW1/4 of section. See narrative. In 1969 Marks & Chase retraced the exterior of the North 1/2 of section 7, subdivided the section and set section subdivision corners. See narrative. In 1973 Hood River County retraced the East 1/2 North line of section 13, the West and North lines of section 7 and the West 1/2 North line of section 8 and monumented some of the original perpetuated corners. In 1971 Marks & Chase surveyed the North line of section 8 and the boundaries of the Oxbow Fish Hatchery Property CS 72-02. Other surveys reviewed and used as warranted are the survey of the B.P.A. Bonneville-The Dalles transmission centerline, the survey of the centerline of the railroad, the survey of relocated Highway 30 and the surveys of Interstate Highway 84.

CERTIFICATE

I, Larry D. Bishop a Registered Land Surveyor in the State of Oregon hereby certify that this plat and the notes hereon are a correct representation of a survey I performed during May-Aug. 1987 at the request of the U.S.D.A. Forest Service in accordance with the statutes of the State of Oregon and the articles of my contract.

Larry D. Bishop
Registered Land Surveyor No. 896



PLAT OF SURVEY
CASCADES CADASTRAL SURVEY
U.S.D.A. FOREST SERVICE, REGION 6
Mt. Hood National Forest
CONTRACT NUMBER 53-0467-6-01325
Sec. 13, T2N, R7E & Sec. 7, T2N, R8E, W.M.
HOOD RIVER COUNTY, OR.

COUNTY SURVEY NUMBER 87047

BISHOP SURVEYING, INC.
Date: AUG. 23, 1987
P.O. Box 729 Hood River, Or. 97031
(503) 386-5122
PROJECT NO. 86015

1 FOUND: Bk.1-P.7 Stone 24X8X5 set solidly in a mound of 3 other stones marked with 5" holes to the East & 4" on the South
 Set Mon. 8" now 22" D-Fir N28E 23.1' heeled blaze
 SW BT gone
 Set Mon. 26" in ground in a stone & earth mound 3 1/2' base to top stamped: MARKED:
 TZN RBE 18" D-Fir S75E 13.9' scribed T2NR8ES17BT
 S7
 S8
 LS 896
 LS 896
 1987

2 FOUND: Bk.3-P.12
 Orig. 30" now 30" rotted stump sheered flush with ground S54 1/2E 28.4'
 NW BT gone
 Monument 6" below surface of road stamped
 1/4 COR MARKED:
 S6
 S7
 SW
 S50 1/2E 30.0'
 TZN RBE

3 FOUND: Bk.3-P.13
 Orig. 18" now 30" hollow yew snag 20' tall with obvious partially heeled double blaze S80E 34.3'
 SW BT gone
 Hood River Co. BT-5" Degwood now a snag S38W 7.5'
 "14" D-Fir now a snag S53E 41.8'
 Set Mon. 28" in ground in a stone & earth mound 3' base to top stamped: MARKED:
 TZN RBE 9" D-Fir N40 3/4W 30.0' scribed 1/4S12BT
 RYE RBE 6" Oak S53E 11.1' scribed 1/4S7BT
 1/4
 S21S7
 LS 896
 1987

4 FOUND: Bk.3-P.14 Stone 24X12X12 with a brass screw on top and marked 1/4 on West set by U.S.A.E. by proportion in 1955
 Unrecorded now 16" D-Fir N72W 2' heeled blaze
 "14" D-Fir now a snag S79E 6.0' heeled blaze
 Set Mon. 26" in ground in a stone & earth mound 3' base to top stamped:
 TZN RBE
 S5
 S8
 LS 896
 1987

5 FOUND: U.S.A.E. 1935 Monument bent nearly level and out of position 6" under ground stamped: MARKED:
 TZN RBE 20" D-Fir S44E 26.3' scribed EE1/64S7BT
 EE1/64
 S6
 S7
 LS 896
 1987

6 Bk.3-P.15
 U.S.A.E. 1935 Monument bent nearly level and out of position 6" under ground stamped: MARKED:
 TZN RBE 14" D-Fir N28 1/2E 49.2' scribed AP2S7BT
 AP2
 10" N75E 48.1'
 S7
 LS 896
 1987

7 Bk.3-P.16
 Set Mon. 14" in ground in a stone & earth mound 3 1/2' base to top stamped: MARKED:
 TZN RBE 14" D-Fir N28 1/2E 49.2' scribed AP2S7BT
 AP2
 10" N75E 48.1'
 S7
 LS 896
 1987

8 Bk.3-P.17
 Set Mon. 26" in ground in a stone & earth mound 3' base to top stamped: MARKED:
 TZN RBE 9" D-Fir S88W 33.8' scribed AP1S7BT
 AP1
 SHRW pin at Sta. 220+00.00' Left N74°07'45"E 11.25'
 S7
 LS 896
 1987

9 FOUND: Bk.3-P.18 Monument in R/W of I-84 30' South of North R/W fence Hood River Co. BT-14" now 24" D-Fir N17 1/2E 49.0' (record N28E 49.6') heeled blaze stamped: MARKED:
 TZN RBE 14" Oak N53 1/2W 53.9' scribed T2NR8ES66BT
 61.5
 SHRW pin at Sta. 220+00.150' Right S4°42'28"W 288.02'
 71.8
 SHRW pin at Sta. 222+81.59' Right S49°42'18"E 324.69'
 1973

10 FOUND: Bk.3-P.20 Bent 5/8" iron rod set by Marks & Chase-CS 72-02 stamped: MARKED:
 TZN RBE 16" D-Fir S34W 31.9' scribed AP6S8BT
 AP6 S3
 9" Alder N30E 12.1' bark scribed AP6S8BT
 S8
 Buried pin next to monument set
 LS 896
 1987

11 Bk.6-P.14
 Set Mon. 26" in ground in a stone & earth mound 3' base to top stamped: MARKED:
 TZN RBE 30" Fir now a 48" sowed, rotted D-Fir stump N85 1/2W 46.4' no marks
 24" now 32" D-Fir S2E 35.3' (RECORD S4-48E 34.5) no marks
 4" Oak gone as are all traces of the original BT's
 Monument firmly set in a small mound of stone stamped:
 S1/4
 MARKED:
 S12
 6" Maple N50W 28.1' scribed 1/4S12BT
 18" D-Fir S52E 17.6' scribed 1/4S13BT
 TZN R7E

12 Bk.6-P.19
 Set Mon. 24" in ground in a stone & earth mound 3 1/2' base to top stamped: MARKED:
 TZN RBE 15" D-Fir N73 1/2W 17.1' scribed YBT
 RYE RBE 15" N15 1/2E 16.8' scribed YBT
 SW1/6
 S7
 LS 896
 1987

13 Bk.6-P.21
 Set Mon. 20" in ground in a stone & earth mound 4' base to top stamped: MARKED:
 TZN R7E 30" D-Fir N21E 44.1' scribed C1/4S13BT
 C1/4
 24" D-Fir S77E 14.2' scribed C1/4S13BT
 S13
 LS 896
 1987

14 Bk.5-P.20
 Set Mon. 15" in Rip Rap in a mound of stone & earth 4' base to top stamped: MARKED:
 TZN R7E 14" D-Fir S46W 81.3' scribed WCMCS13 upper blaze
 WCMC
 and a lower blaze scribed BT
 Chisled BXO on top East face 3'X3'X2' boulder S55-30E 9.67' to X
 S14/S13
 S13
 LS 896
 1987

15 Bk.6-P.22
 Set Mon. 20" in ground in a stone & earth mound 4' base to top stamped: MARKED:
 TZN R7E 30" D-Fir N21E 44.1' scribed C1/4S13BT
 C1/4
 24" D-Fir S77E 14.2' scribed C1/4S13BT
 S13
 LS 896
 1987

16 Bk.6-P.23
 Set Mon. 20" in ground in a stone & earth mound 3' base to top stamped: MARKED:
 TZN R7E 16" D-Fir N69W 17.1' scribed CW1/6S13BT
 W1/6
 20" S6 1/2E 32.6' scribed CW1/6S13BT
 C
 S13
 LS 896
 1987

17 FOUND: Bk.3-P.7
 Orig. 20" now 20" sawed, rotted D-Fir stump N80W 27.7' (record N84/2W) no marks remain
 Reference trees by Powers 24": Fir now 14"; D-Fir S71E 43.0' no marks
 12" Fir now 30" D-Fir S3E 61.3' no marks
 Believe powers reversed tree sizes (record bearings S10-50E & S76-36E)
 Monument is in R/W fence line radial to centerline on right of I-84 stamped:
 1/4
 S14/S13
 SHRW pin 1.5' SW of fence corner N58°24'38"W 8.43'
 1935

18 Bk.6-P.16
 Set Mon. 20" in ground in a stone & earth mound 3' base to top stamped: MARKED:
 TZN RBE 18" D-Fir S89 1/2E 50.5' scribed CE1/6S7BT
 E1/6
 7" S23W 26.9' scribed CE1/6S7BT
 C
 S7
 LS 896
 1987

19 Bk.6-P.17
 Set Mon. 24" in ground in a stone & earth mound 3' base to top stamped: MARKED:
 TZN RBE 23" D-Fir S29E 29.4' scribed C1/4S7BT
 C1/4
 30" S54 1/2W 36.9' scribed C1/4S7BT
 S7
 LS 896
 1987

20 Bk.6-P.18
 Set Mon. 28" in ground in a stone & earth mound 3' base to top stamped: MARKED:
 TZN RBE 20" D-Fir N67 1/2E 12.1' scribed CENE1/64S7BT
 CENE1/64
 28" D-Fir S10 1/2W 51.6' scribed
 S7
 LS 896
 1987

21 Bk.6-P.19
 Set Mon. 20" in ground in a stone & earth mound 3' base to top stamped: MARKED:
 TZN RBE 18" D-Fir S89 1/2E 50.5' scribed CE1/6S7BT
 E1/6
 7" S23W 26.9' scribed CE1/6S7BT
 C
 S7
 LS 896
 1987

22 Bk.6-P.20 1/2" iron pipe set by Marks & Chase - CS1325 S17-12E 15.76 stamped: MARKED:
 TZN RBE 8" D-Fir N1E 17.2' scribed NW1/6S13BT
 NW1/6
 6" S76W 5.7' scribed NW1/6S13BT
 S13
 LS 896
 1987

23 Bk.6-P.21
 Set Mon. 7" in ground in a stone & earth mound 5' base to top stamped: MARKED:
 TZN R7E Chisled BXO on top SE corner of a 4'X4'X3' boulder N37-05E 5.06' TO X
 N1/6
 S13
 S13
 LS 896
 1987

24 Bk.5-P.22
 Set Mon. 28" in ground on edge of bank to Columbia River West of R/R tracks stamped: MARKED:
 TZN R7E Telephone pole N77W 3.1'
 WCMC
 Center of joint of West rail of by-pass track S30E 28.75'
 S12
 S13
 LS 896
 1987

25 FOUND: Bk.3-P.21 5/8" iron rod set by Marks & Chase-CS 72-02 Replaced with Mon. 20" in ground in a stone & earth mound 3 1/2' base to top stamped: MARKED:
 TZN RBE 10" D-Fir N26 1/2E 50.8' scribed W1/6S8BT
 W1/6
 S5
 S6 1/2E 56.1'
 LS 896
 1987

26 Set monument over found pin

27 FOUND: Bk.6-P.22 unrecorded 3/4" iron pipe Replaced with Mon. 26" in ground in a stone & earth mound 3' base to top stamped: MARKED:
 TZN RBE 30" D-Fir S61W 39.5' scribed AP5S7BT
 12" S27E 14.8'
 AP5 S8
 Buried pipe next to monument set
 LS 896
 1987

28 FOUND: Bk.6-P.3 5/8" iron rod set by Marks & Chase-CS 72-02 Replaced with Mon. 26" in ground in a stone & earth mound 3' base to top stamped: MARKED:
 TZN RBE 22" D-Fir S41W 8.5' scribed AP4S7BT
 AP4 S7
 SHRW pin at Sta. 216+00.150' Right N74°11'47"E 35.33'
 LS 896
 1987

29 Bk.6-P.4 5/8" iron rod set by Marks & Chase-CS 72-02 Replaced with Mon. 27" in ground in a stone & earth mound 3' base to top stamped: MARKED:
 TZN RBE 8" Maple S80E 18.7' bark scribed AP7S8BT
 S8
 14" S7 1/2W 31.7' scribed
 AP7
 LS 896
 1987

30 Bk.6-P.5
 Set Mon. flush with ground-no stone available stamped: MARKED:
 TZN RBE 12" D-Fir N84 1/4E 31.9' scribed AP3S7BT
 AP3
 14" S16W 47.8'
 S7
 LS 896
 1987

31 Bk.6-P.6
 Buried found pin next to monument set stamped: MARKED:
 TZN RBE 20" D-Fir N67 1/2E 12.1' scribed CENE1/64S7BT
 CENE1/64
 28" D-Fir S10 1/2W 51.6' scribed
 S7
 LS 896
 1987

32 Bk.6-P.7
 Set Mon. 30" in ground in a stone & earth mound 3' base to top stamped: MARKED:
 TZN RBE 17" D-Fir S8E 42.3' scribed NE1/6S7BT (blaze faces N74W)
 NE1/6
 22" D-Fir S14 1/2W 36.0' scribed NE1/6S7BT
 S7
 LS 896
 1987

33 FOUND: Bk.6-P.8
 Orig. 8" now 20" sawed, rotted D-Fir stump N80W 27.7' (record N84/2W) no marks remain
 Reference trees by Powers 24": Fir now 14"; D-Fir S71E 43.0' no marks
 12" Fir now 30" D-Fir S3E 61.3' no marks
 Believe powers reversed tree sizes (record bearings S10-50E & S76-36E)
 Monument is in R/W fence line radial to centerline on right of I-84 stamped:
 1/4
 S14/S13
 SHRW pin 1.5' SW of fence corner N58°24'38"W 8.43'
 1935

34 Bk.6-P.16
 Set Mon. 20" in ground in a stone & earth mound 3' base to top stamped: MARKED:
 TZN RBE 18" D-Fir S89 1/2E 50.5' scribed CE1/6S7BT
 E1/6
 7" S23W 26.9' scribed CE1/6S7BT
 C
 S7
 LS 896
 1987

35 Bk.6-P.17
 Set Mon. 24" in ground in a stone & earth mound 3' base to top stamped: MARKED:
 TZN RBE 23" D-Fir S29E 29.4' scribed C1/4S7BT
 C1/4
 30" S54 1/2W 36.9' scribed C1/4S7BT
 S7
 LS 896
 1987

36 Bk.6-P.22
 Set Mon. 20" in ground in a stone & earth mound 1 1/2' base to top stamped: MARKED:
 TZN R7E 8" D-Fir N1E 17.2' scribed NW1/6S13BT
 NW1/6
 6" S76W 5.7' scribed NW1/6S13BT
 S13
 LS 896
 1987

37 Bk.5-P.21
 Set Mon. 7" in ground in a stone & earth mound 5' base to top stamped: MARKED:
 TZN R7E Chisled BXO on top SE corner of a 4'X4'X3' boulder N37-05E 5.06' TO X
 N1/6
 S13
 S13
 LS 896
 1987

38 Bk.5-P.22
 Set Mon. 28" in ground on edge of bank to Columbia River West of R/R tracks stamped: MARKED:
 TZN R7E Telephone pole N77W 3.1'
 WCMC
 Center of joint of West rail of by-pass track S30E 28.75'
 S12
 S13
 LS 896
 1987

FILED
 OCT 21 1987
 COUNTY SURVEYOR

REGISTERED
 LARRY D. BISHOP
 LARRY D. BISHOP
 OCT 21 1987
 COUNTY SURVEYOR

COUNTY SURVEY NUMBER 87047

SHEET 2 of 2

PLAT OF SURVEY
 CASCADES CADASTRAL SURVEY
 U.S.D.A. FOREST SERVICE, REGION 6
 Mt. Hood National Forest
 CONTRACT NUMBER 53-0467-6-01325
 Sec. 13, T2N, R7E & Sec. 7 T2N, R8E, W.M.
 HOOD RIVER, OR:

BISHOP SURVEYING, INC.
 Date: Aug. 23, 1987
 P.O. Box 729, Hood River, Or.
 (503) 386-5122
 PROJECT NO. 86015