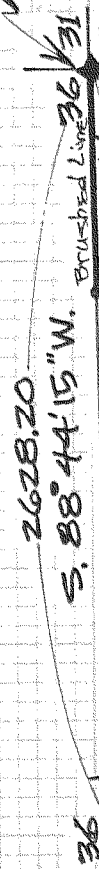


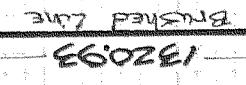
SEC. COR.
Found - Brass Cap



2628.20
S. 88° 44' 15" W.


SET 1/2" I.R.
NOT ON HUG. 35 R/W

1/4 COR.
Found - 1/2" I.R.
8.5' East



N. 00° 00' 00" E.
2641.85
2640 G.L.O.

1/16" COR.
SET 1/2" I.R.
Found - 3/4" I.R.
2.3' North of
0.7' East of
True Position



SCALE - 1" = 400'

Assumed Basis of Bearings

NOTE: Iron rod (I.R.) monuments
set have yellow plastic cap
stamped "LS 1028" affixed

FILED

REGISTERED
PROFESSIONAL
LAND SURVEYOR

Danny L. Cron

OREGON
AUGUST 22, 1975
DANNY L. CRON
1028

DEC. 16, 1986

Found - Brass Cap



DEC 19 1986
Richard J. Arnold
COUNTY SURVEYOR

65 SURVEY 10

FOR - P.P. & L. Frank Lorenza
LOCATION - Parcel located
in the N.E. 1/4 of the
N.E. 1/4 of SEC. 1, T. 2 N.,
R. 10 E., W.M. -

HOOD RIVER COUNTY,
OREGON

DLC SURVEYING
DAN CRON 352-8574
5894 TROUT CREEK ROAD
PAKDALE, OREGON 97041

86068