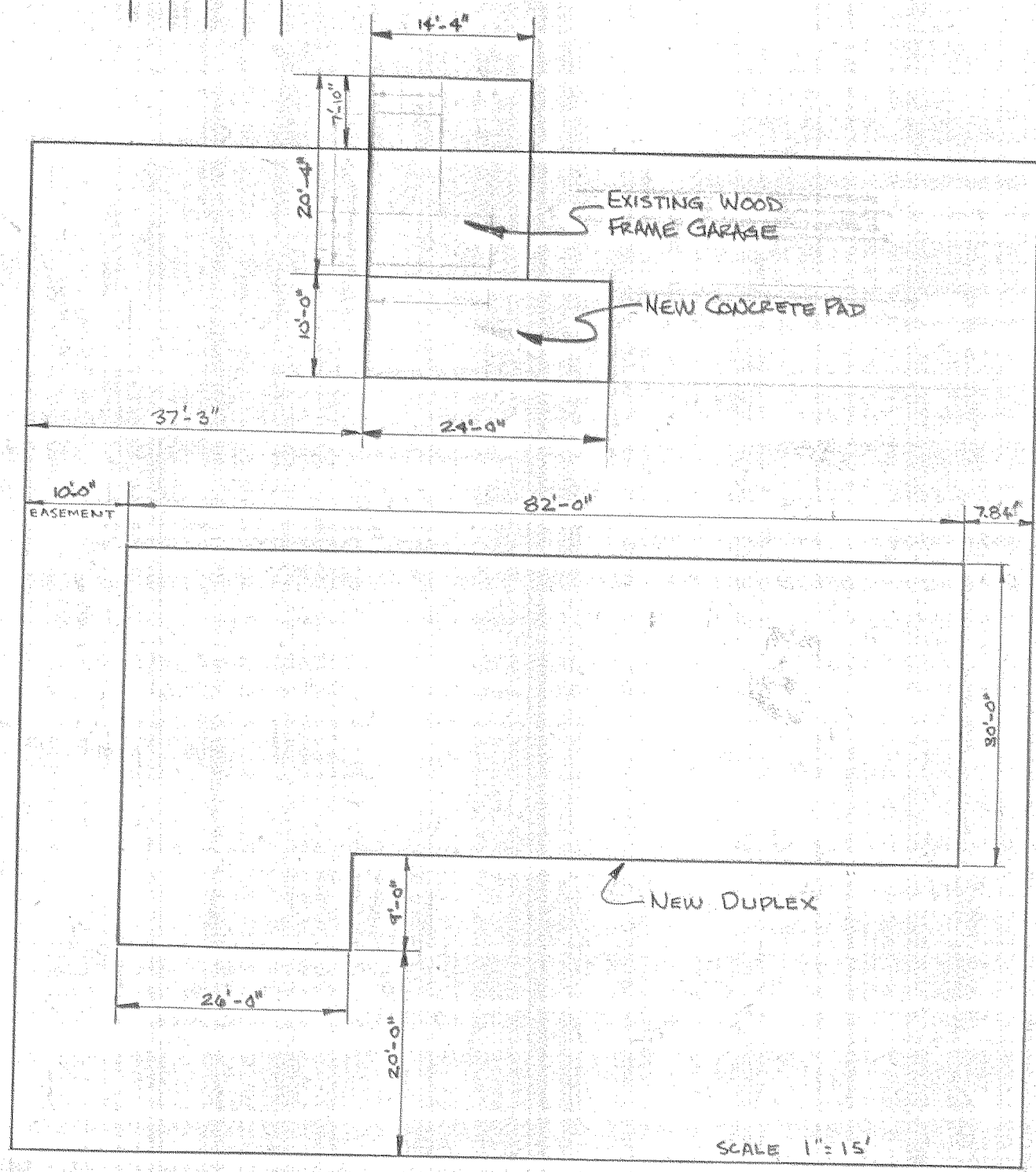


7TH ST.

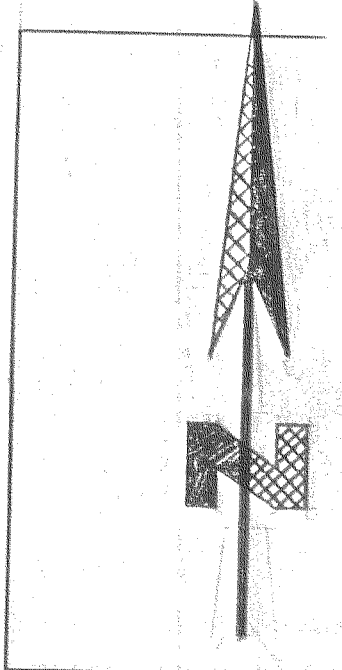
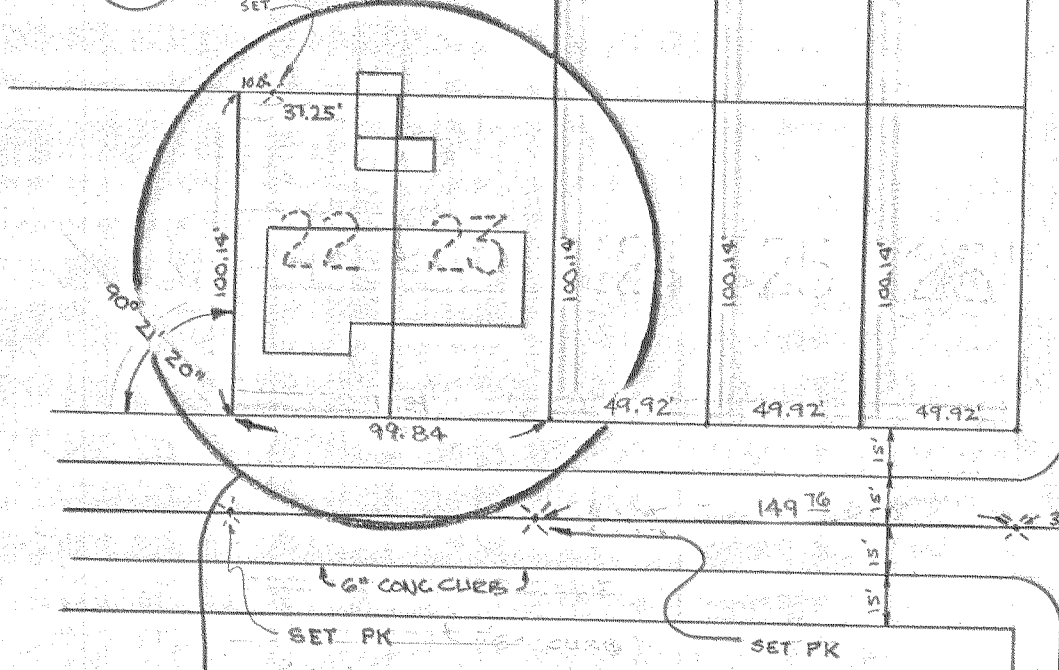
MONTELLO AVE.

4TH ST.

PROSPECT AVE.



BLK 35



SCALE 1"=60'

FILED

OCT 24 1985

Richard G. Arnold
COUNTY SURVEYOR

DEPUTY

LOTS 22 & 23, BLOCK 35,
SEC 36, TN 3 N10, HOOD RIVER PROPER

7043
**COLEMAN PROPERTY
PLAN VIEW**

J. S. DIELSCHNEIDER & ASSOC. INC
HOOD RIVER, OREGON
SURVEY: GWD DATE: AUG 12, 70
DRWN: JMM DATE: AUG 12, 70
SCALE: AS SHOWN DRWG

85079