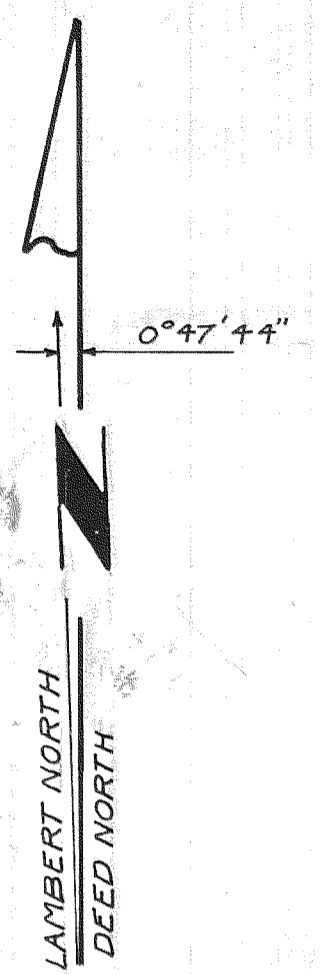


85077

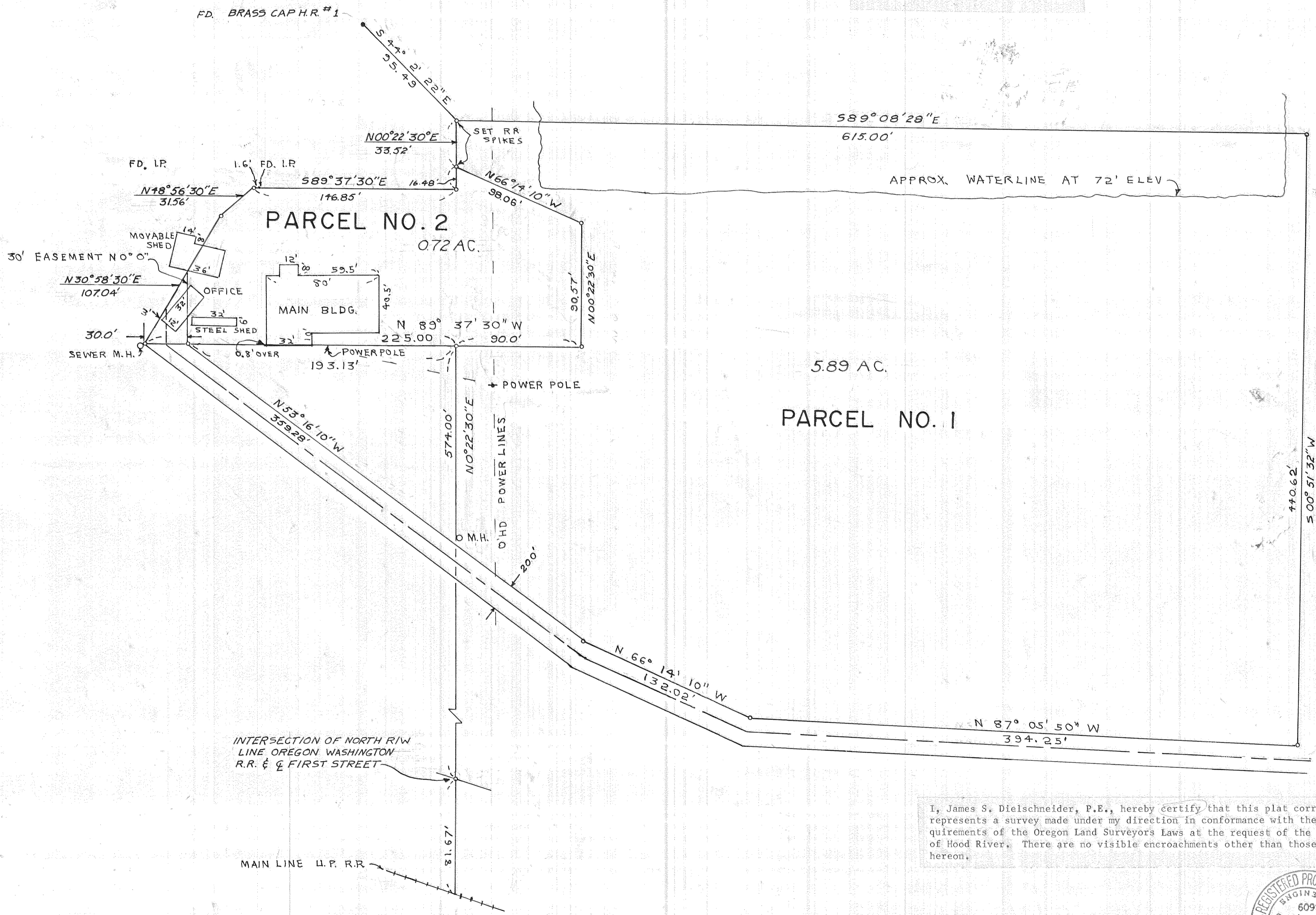
o Indicates a set 3/4" iron pipe




Basis of Bearing is deed bearing of N 0° 22' 30" E for centerline First Street.

**FILED**

OCT 24 1985  
*Richard J. Arnold*  
COUNTY SURVEYOR  
DEPUTY



I, James S. Dielschneider, P.E., hereby certify that this plat correctly represents a survey made under my direction in conformance with the requirements of the Oregon Land Surveyors Laws at the request of the Port of Hood River. There are no visible encroachments other than those shown hereon.



NICHOLS BOAT WORKS CO.  
PORT OF HOOD RIVER  
J. S. DIELSCHNEIDER & ASSOC. INC.  
HOOD RIVER, OREGON  
SURVEY: WCB/JSD DATE: OCT. 69  
DRWN: WCB DATE: 10/30/69  
SCALE: 1"=50' DRWG: 6967

85077