


NARRATIVE

THE H.R.C. SURVEY DEPT. PERFORMED THIS SURVEY AT THE REQUEST OF H.R.C. FORESTRY DEPT. THE S.E. CORNER AND THE S. 1/4 CORNER OF SEC. 24 WERE FOUND AND ACCEPTED. A WOODEN STAKE IN A PILE OF ROCKS AND ONE TREE WITH A METAL TAG WAS FOUND IN THE VICINITY OF THE S.W. CORNER OF SEC. 24. NO RECORD OF ITS ORIGIN WAS FOUND, AND NO ORIGINAL EVIDENCE WAS DISCOVERED. THE S.W. CORNER OF SEC. 24 WAS THEN CALCULATED AND SET BY DOUBLE PROPORTION. THE ENTIRE SOUTH LINE OF SEC. 24 WAS THEN BLAZED.

Richard J. Arnold
 COUNTY SURVEYOR
 L.S. NO. 2038



SCALE 1" = 600'
 ASSUMED BASIS OF BEARING
 DETERMINED BY: *Daley*

— = BLAZED LINE

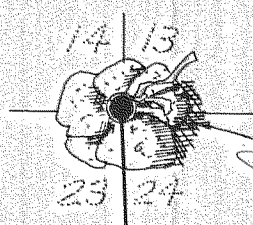
HOOD RIVER COUNTY
SURVEY
 SECTION 24
 T. 1 N., R. 10 E., W. 1 M.

REGISTERED
 PROFESSIONAL
 LAND SURVEYOR

Richard J. Arnold
 OREGON
 JULY 15, 1933
 RICHARD J. ARNOLD
 2038

FILED
 DATE: AUGUST 85
Richard J. Arnold
 COUNTY SURVEYOR
 MAY 1985
 DATE OF SURVEY
 85053
 NARRATIVE & DRAWING NO.

DRAWING NO. 85053



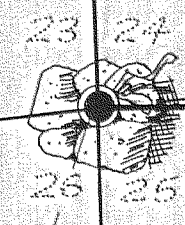
N.W. CORNER SECTION 24
 FOUND 2" IRON PIPE SET FROM ORIGINAL WITNESS TREES.

N. 03° 10' 56" W.
 G.L.O. = 5280.00'
 H.R.C. = 5417.02'

S.W. CORNER SECTION 24
 SET 1 1/2" IRON PIPE & BRASS CAP AS PER DOUBLE PROPORTION CORNER CARD NO. 315.

S.E. CORNER SECTION 24
 FOUND 2" IRON PIPE SET FROM ORIGINAL WITNESS TREES.

10 EAST = 11 EAST
 RANGE RAUGE
 24 19
 25 30



N. 82° 06' 15" E.
 G.L.O. = 2657.82'
 H.R.C. = 2723.71'

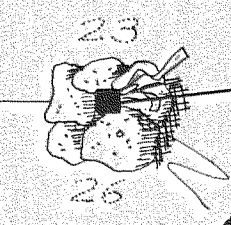
N. 88° 30' 53" E.
 G.L.O. = 2647.92'
 H.R.C. = 2687.42'

N. 89° 01' 55" E.
 2674.12'

S. 1/4 CORNER SECTION 24
 SET 1 1/2" IRON PIPE & BRASS CAP FROM ORIGINAL WITNESS TREES.

FOUND STAKE IN MOUND OF STONES S. 17° 52' 48" W. 317.70'

S. 02° 54' 49" E.
 G.L.O. = 5280.00'
 H.R.C. = 5415.68'



S. 1/4 CORNER SECTION 26
 FOUND STAKE IN MOUND OF STONES SET FROM ORIGINAL WITNESS TREE. SET 1 1/2" IRON PIPE WITH BRASS CAP. H.R.C. CORNER CARD NO. 246.

S.W. CORNER SECTION 25
 FOUND 1 1/2" IRON PIPE & BRASS CAP SET FROM ORIGINAL WITNESS TREES.

