

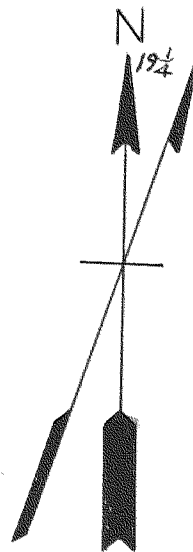
PLAT OF SURVEY IN NW 1/4 SECTION 28 T 1 N, R 9 E, W. M., HOOD RIVER COUNTY, OREGON

Surveyed For: LONGVIEW FIBRE CO.
P.O. Box #667, Longview, Wash. 98632

Surveyed By: Philip J. Larson
Rt. 1, Box 127, Toledo, Or. 97391

Surveyed Nov. and Dec., 1984

SCALE: 1" = 400' July 25, 1985
Basis of Bearings = POLARIS Observation
at a point $550^{\circ}20'00''E, 349.30'$ from NW Sec. Cor.

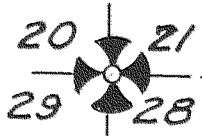
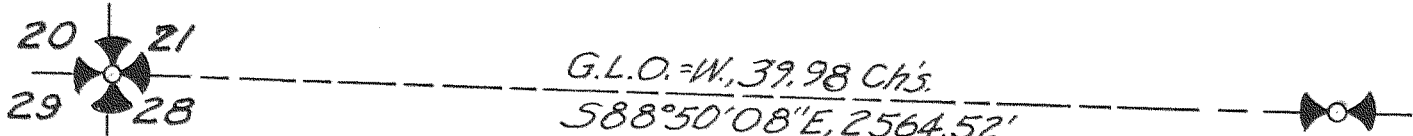


FILED
AUG 8 1985
Richard G. Arnold
COUNTY SURVEYOR
DEPUTY

SEC. COR.

SET 1 1/2" x 36" I. Pipe from which:
A 19" rotted Fir stump with legible scribe marks, "BT" bears $N50^{\circ}W, 26'$ (Orig. BT).
A 23" rotted Fir stump with legible scribe marks, "28" bears $S11 1/2^{\circ}E, 14.5'$ (Orig. BT).
A 10" Fir scribed, "TINR9E 520 BT" bears $N31 1/2^{\circ}W, 18.6'$ (17.91'-spike).
A 10" Fir scribed, "TINR9E 521 BT" bears $N13 3/4^{\circ}E, 16.6'$ (15.99'-spike).
A 6" Fir scribed, "TINR9E 528 BT" bears $S18^{\circ}E, 8.3'$ (7.78'-spike).
A 9" Fir scribed, "TINR9E 529 BT" bears $S69^{\circ}W, 4.9'$ (4.16'-spike).
A 1/2" x 6" high rusty I.P. bears $S61^{\circ}E, 9.44'$.
Set 6' steel fence post 2' north of true corner.

Original G.L.O. Notes:
Set a post from which:
A 12" Fir bears $N65^{\circ}E, 22$ Ls.
A 16" Fir bears $S12^{\circ}E, 22$ Ls.
An 8" Fir bears $S85^{\circ}W, 10$ Ls.
A 14" Fir bears $N50^{\circ}W, 4$ Ls.



G.L.O. = W, 39.98 Chs.
 $S88^{\circ}50'08''E, 2564.52'$

1/4 COR. SECTIONS 21 & 28
SET 1 1/2" x 24" I. Pipe 20" in the ground from which:
A 46" rotted Fir stump with bark scribes, "1/4" bears $S30^{\circ}E, 7.9'$ -face (Orig. BT).
A 34" rotted Fir stump with small bark blaze but no visible scribe marks bears $N75^{\circ}W, 11.6'$ -face (Orig. BT).
A 27" Ced. scribed, "1/4 521 BT" bears $N85 3/4^{\circ}W, 31.7'$ (29.82'-spike).
A 13" Maple scribed, "1/4 528 BT" bears $S35^{\circ}W, 6.2'$ (5.16'-spike).
A mound of rocks built about 1940 at time of logging bears $SW, 2'$.
A 2' Creek flowing $S65^{\circ}E$, bears $E, 75'$.
The left bank HOOD RIVER flowing NE bears East approx. 140'.
Set 6' steel fence post 2' East.

Original G.L.O. Notes:
Set a post from which:
A 40" Fir bears $S30^{\circ}E, 12$ Ls.
A 38" Fir bears $N75^{\circ}W, 15$ Ls.

1/4 COR. SECTIONS 28 & 29
Found 1/4" I.P. with brass cap mkd, "1/4 528, 529, 1966 #2319" and the rotted and crushed remains of the two possible orig. BTs.
The top of the bluff on South side HOOD RIVER bears north, 114'.

Original G.L.O. Notes:
Set a post from which:
A 28" Fir bears $S40^{\circ}E, 10$ Ls.
A 36" Fir bears $N85^{\circ}W, 16$ Ls.

NARRATIVE:

This survey was run with a PENTAX PX-10D Total Sta. E.D.M., WARREN-KNIGHT Staff Compass and 100' tape.
Each new B.T. has a brass washer attached to the lower blaze, a L-F tag and a 6" red band at breast height and an 8" spike driven into the lower blaze.
The 1/4 cor. seas. 28 & 29 was found in 1904 in C.S. #173 at which time both BTs. were found and noted as being mkd. in the bark. The cor. was noted as being not over 150 Ls. south of the bluff which coincides fairly closely with present position of pipe.
The old I.P. set for the NW cor. sec. 28 was obviously set improperly.

REGISTERED PROFESSIONAL LAND SURVEYOR
Philip J. Larson
OREGON
MAY 8, 1938
PHILIP J. LARSON
478