


FOUND: GLO. BRASS CAP ON 2 1/2" IRON PIPE
 ORIG. 36" CEDAR NOW 48" N84W-39.0' FACE WELL HEALED
 ORIG. 10" FIR NOW 22" FIR STUMP N57E-32.5' SCRIBING VISIBLE
 ORIG. 16" CEDAR NOW 30" S52W-49.5' FACE HEALED
 ORIG. 14" CEDAR NOW 26" S85E-43.3' SCRIBING OBLITERATED

MARKED:
 46" D-FIR N72E-44.0' SCRIBED
 T15 RIDE 531 BT AND WITH 1" BRASS DISK STAMPED PLS 896




FOUND: STONE 6" X 11" X 5" WITH X ON TOP
 ORIG. 18" NOW 20" D-FIR S42E-29 LFS - HEALED BLAZE
 ORIG. 30" NOW 36" D-FIR STUMP S37W-6 LFS HEALED BLAZE CHOPPED OUT - SCRIBING VISIBLE
 MARKED: 6" WH-FIR S55W-34.4' SCRIBED X2 S R9E 51 CC BT AND WITH 1" BRASS DISK STAMPED PLS 896

FOUND:
 3" BRASS CAP SET IN STONE 0.8' UNDER PAVEMENT.
 R/A SPIKE IN CENTER OF HWY WITH BOLT BELOW SURFACE, N50-28-22W-7.20 FE.
 16" WH-FIR BEARS N75W-92.5' HEALED BLAZE
 11" WH-FIR BEARS N56E-26.2' HEALED BLAZE
 ORIG. BT'S HAVE BEEN DESTROYED BY ROAD CONSTRUCTION.

FOUND: STONE 16" X 13" X 11" WITH X ON TOP - AND STONE BESIDE 10" X 4" MARKED FOR HES 151 & 147
 ORIG. 12" NOW 18" CEDAR STOOD N35E-3 LKS. SCRIBING VISIBLE
 ORIG. 9" NOW 12" CEDAR N62 W-31 LKS. HEALED BLAZE
 UNRECORDED 18" HEMLOCK BEARS N72E 30° HEALED BLAZE

MARKED:
 7" HEMLOCK S41W-22.1' SCRIBED X1 HES 151 BT. AND WITH A 1" BRASS DISK STAMPED PLS 896
 8" HEMLOCK S20E-11.4' SCRIBED X1 HES 147 BT. AND WITH A 1" BRASS DISK STAMPED PLS 896



NARRATIVE

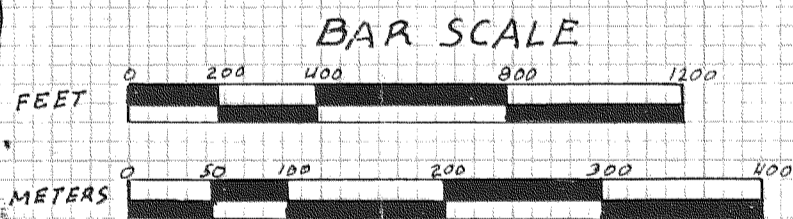
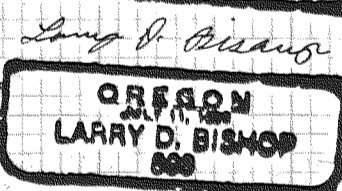
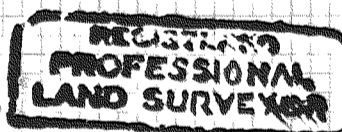
SCALE: 1" = 400'
 INSTRUMENTS USED: TOPCON "GUPPY"
 BASIS OF BEARINGS: EAST LINE HES 151 FROM COR. NO 1 TO COR. NO 3 - NO-09 E
 DATE: 9 NOV. 1983

- FOUND MONUMENT AS NOTED
- SET 2 1/2" X 30" ALUMINUM PIPE WITH A 3" ALUM. CAP & MAGNET
- SET 5/8" X 18" IRON ROD WITH A PLASTIC CAP STAMPED "PROPERTY LINE"
- FOUND 5/8" IRON ROD
- SET 4" X 4" WOOD POST
- PROPERTY LINE POSTED WITH 6' POLYMER POSTS WITH DECAL 54-2
- () - PER SURVEY BY TENNESSON ENGINEERING.
- { } - PER SURVEY BY DANNY CRON
- { } - PER SURVEY BY MARKS AND CHASE

BEARING TREES MARKED DURING THIS SURVEY HAVE SIGNS 54-3 & 54-4, 6" RED BAND, BLAZE PAINTED RED, 1" BRASS DISK STAMPED PLS 896 NAILED TO BASE OF BLAZE
 SET GUARD POSTS AT EACH CORNER WITH DECALS 54-2 AND "SURVEY MARKER" B1-P3 FIELD BOOK & PAGE NO.

HISTORY OF SURVEYS

NORTH LINE WAS SURVEYED BY DEPUTY NEWTON CLARK IN 1884, CONT NO. 502
 NORTH & SUBDIVISION LINES RETRACED IN 1913, BY FRED MENSCH - U.S. SURVEYOR - UNDER GROUP 14
 HES SURVEYS COMPLETED BY K.P. CECIL, U.S.F.S. SURVEYOR IN 1916
 EAST & SOUTH LINES OF HES 151 RETRACED BY MARKS & CHASE IN 1976
 WEST LINE HES 149 RETRACED BY TENNESSON ENGINEERING FOR SNOWBIRD TRACTS SUBDIVISION IN 1977
 W 1/2 SOUTH LINE OF SEC. 31 RETRACED BY DANNY CRON IN 1981



I, LARRY D. BISHOP A REGISTERED LAND SURVEYOR IN THE STATE OF OREGON, HEREBY CERTIFY THAT THIS PLAN AND THE NOTES HEREON ARE CORRECT REPRESENTATION OF A SURVEY I PERFORMED DURING NOV. OF 1983 AT THE REQUEST OF THE U.S.D.A. FOREST SERVICE IN ACCORDANCE WITH THE STATUTES OF THE STATE OF OREGON AND THE ARTICLES OF MY CONTRACT

LARRY D. BISHOP
 REGISTERED LAND SURVEYOR NO. 896

FILED

DEC 22 1983

Richard G. Arnold
 COUNTY SURVEYOR

PLAT OF SURVEY
 USDA FOREST SERVICE - REGION-6
 MT. HOOD NATIONAL FOREST
GIANT SLALOM CADASTRAL

CONT. NO. 53-0467-3-00674
 SEC 6, T2S R10E - W.M.
 HOOD RIVER COUNTY

HRC. Drawing # 83077

NOTE: ORIG. STONE 1.91 NORTH OF LINE

U.S.F.S.

REFERENCES TO PROPERTY LINE POINTS

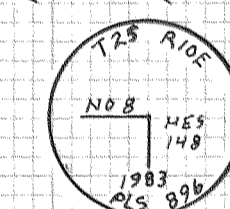
NO.	BEARING	DISTANCE	ITEM
1	N55W N44E	15.7	24" N-FIR
2	N25W N30E	7.6	5" D-FIR
3	S47E N70E	21.5	8" W-FIR
4	N68W N42E	25.0	6" WILLOW
5	N34E S60W	13.4	4" W-FIR
6	S11E N48E	14.5	4" W-FIR
7	N20E S20E	22.3	6" PINE
8		10.6	8" CEDAR
9		6.5	4" D-FIR
10		14.0	3" D-FIR
11		1.5	4" W-FIR
12			3" PINE

REFERENCES TO PROPERTY LINE POINTS ARE ADD NAILS DRIVEN INTO BASE OF ITEM LISTED ON THE SIDE OF THE ITEM TOWARD THE OTHER ITEM.

PRIVATE PROP.

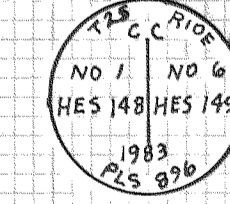
PRIVATE PROP.

FOUND: STONE 15" X 14" X 5" IN GROUND WITH 8 HES 148 CHISELED ON WEST FACE
 NO OTHER MARKS ON STONE
 UNRECORDED NOW 16" PINE S46E-7.2' HEALED BLAZE
 MARKED: 11" PINE S52W-8.1' SCRIBED X8 HES 148 BT. AND WITH A 1" BRASS DISK STAMPED PLS 896
 14" D-FIR N22E-14.5' SCRIBED X8 HES 148 BT. AND WITH A 1" BRASS DISK STAMPED PLS 896



HES NO 148

FOUND:
 STONE 15" X 9" X 8" 12" IN GROUND MARKED & HES 149 ON EAST FACE & HES 148 ON WEST FACE
 MARKED:
 18" WH-FIR S69W-5.4' SCRIBED X1 HES 148 BT. AND WITH 1" BRASS DISK STAMPED PLS 896
 12" PINE S50E-11.1' SCRIBED X6 HES 149 CC BT. AND WITH 1" BRASS DISK STAMPED PLS 896

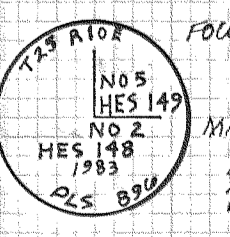


GLO N 0-37E-20.00 ch
 N 0-35-07E-39.15.74
 (N 0-37E-52.35.17)

GLO N 0-37E-0.81 ch
 N 0-51-16E-53.68'

N 89-44-45 W-1318.17'
 GLO N 89-45 W 20.00 ch

FOUND:
 STONE 13" X 17" X 12" 13" IN GROUND, CHISELED 2 HES 148 ON WEST FACE
 MARKED:
 15" WH-FIR S39W-10.2' SCRIBED X4 HES 148 BT. AND WITH 1" BRASS DISK STAMPED PLS 896
 10" W-FIR N10E-12.9' SCRIBED X5 HES 148 BT. AND WITH 1" BRASS DISK STAMPED PLS 896

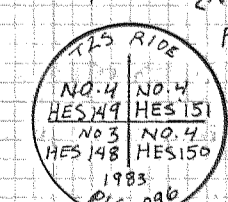


HES NO 151

GLO N 0-09E-0.90 ch
 S 0-03-31E-65.91'

N 89-41-09W-1319.18'
 GLO N 89-45 W 20.00 ch
 { N 89-43-13W-1320.25' }

FOUND:
 STONE 40" X 24" X 12" MARKED AS CORNER TO HES 148-150-151-147
 STONE DONATED TO HISTORICAL SOCIETY
 MARKED:
 5" CEDAR N15W-10.3' SCRIBED X4 HES 149 BT. AND WITH 1" BRASS DISK STAMPED PLS 896
 12" WH-FIR N4E-15.9' SCRIBED X4 HES 151 BT. AND WITH 1" BRASS DISK STAMPED PLS 896
 18" P-PINE S66E-47.9' SCRIBED X4 HES 150 BT. AND WITH 1" BRASS DISK STAMPED PLS 896
 16" WH-FIR S80W-12.1' SCRIBED X3 HES 148 BT. AND WITH 1" BRASS DISK STAMPED PLS 896



HES 150

31 32

82-P17

106 197 149 142 144 126

N 0-08-40E-3958.30'
 GLO S 0-09 W-60.00 ch

{ S 0-09 W-52.79.19' }

N 0-10-41E-1253.62'
 GLO N 0-09E-20.00 ch
 GLO N 0-10-41E-1253.62'

82-P18

82-P19

82-P20

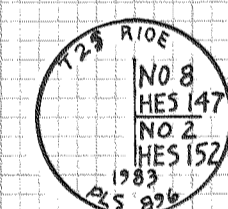
82-P21

82-P22

82-P23

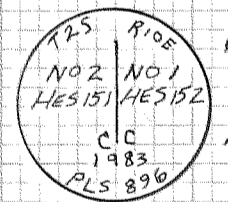
HES NO 147

FOUND:
 STONE 12" X 17" X 4" 12" IN GROUND, MARKED & HES 147 ON NORTH FACE, HES 152 ON SOUTH.
 MARKED:
 22" WH-FIR N47E-14.0' SCRIBED X8 HES 147 BT. AND WITH 1" BRASS DISK STAMPED PLS 896
 10" WH-FIR S22E-4.7' SCRIBED X2 HES 152 BT. AND WITH 1" BRASS DISK STAMPED PLS 896

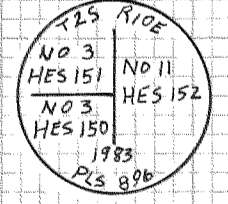


HES NO 152

FOUND:
 STONE 16" X 11" X 5" 8" IN GROUND HES 151 ON WEST FACE
 MARKED:
 10" D-FIR N44W-30.8' SCRIBED X2 HES 151 BT. AND WITH 1" BRASS DISK STAMPED PLS 896
 13" D-FIR N48E-18.3' SCRIBED X1 HES 152 BT. AND WITH 1" BRASS DISK STAMPED PLS 896



FOUND:
 STONE 18" X 11" X 5" 9" IN GROUND, HES 151 & HES 152 MARKINGS READABLE
 MARKED:
 10" D-FIR N34W-11.6' SCRIBED X3 HES 151 BT. AND WITH 1" BRASS DISK STAMPED PLS 896
 8" D-FIR S75W-55.1' SCRIBED X3 HES 150 BT. AND WITH 1" BRASS DISK STAMPED PLS 896
 18" PINE N76E-19.7' SCRIBED X1 HES 152 BT. AND WITH 1" BRASS DISK STAMPED PLS 896



BISHOP SURVEYING
 P.O. BOX 729, HOOD RIVER, ORE
 (503) 386-5122
 PROJECT NO. 83011