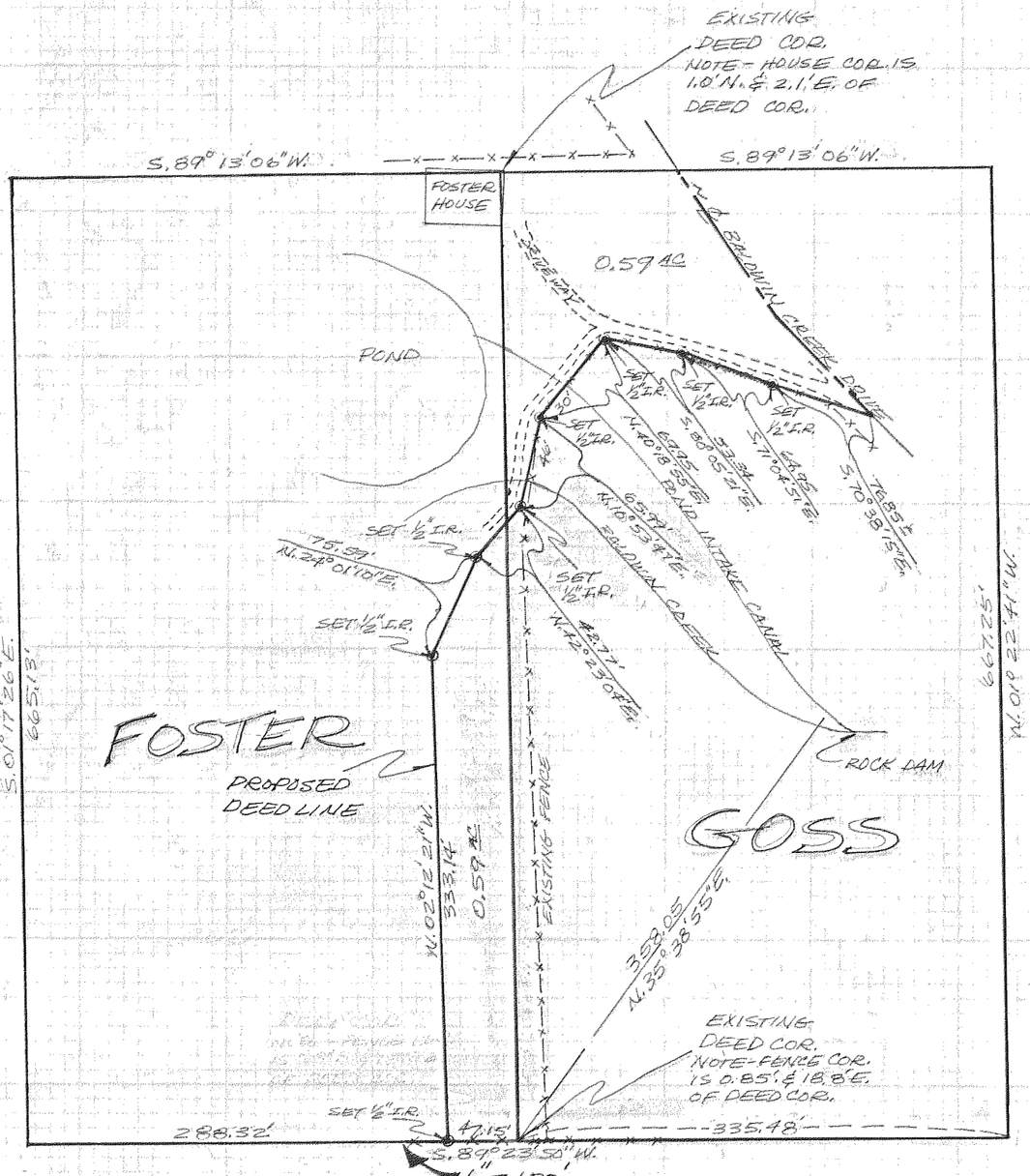

1" = 100'

SCALE

1" = 600'





REGISTERED PROFESSIONAL LAND SURVEYOR

Danny L. Cron

OREGON
AUGUST 22, 1975
DANNY L. CRON
1028

Mar. 5, 1980

SURVEY
FOR- BOB FOSTER
LOCATION— W1/2 OF THE N.W. 1/4 OF THE S.E. 1/4 OF THE N.W. 1/4 OF SEC. 21, T. 1 N., R. 10 E., W.M.
HOOD RIVER COUNTY, OREGON

DRAWN BY
L. H. Daley

BASIS OF BEARING & SECTION BREAKDOWN AS PER D.L.C. 9/5/78 SURVEY FOR GLENN TAYLOR.

FILED

MAR 14 1980

COUNTY SURVEYOR

By _____ DEPUTY

80012