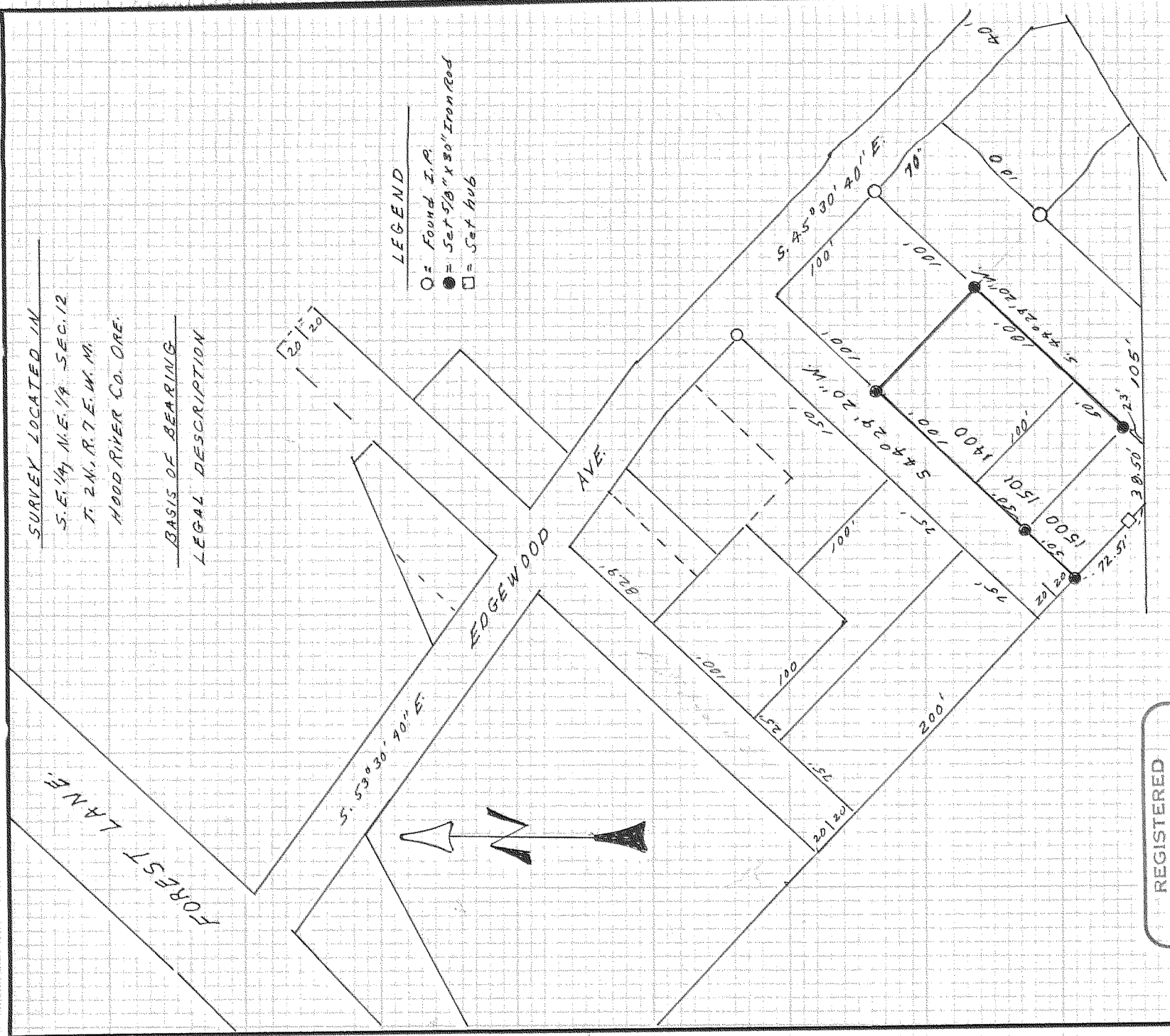


SURVEY LOCATED IN
 S. E. 1/4, N.E. 1/4, SEC. 12
 T. 2N., R. 7E., W. M.
 HOOD RIVER CO. ORE.

BASIS OF BEARING
LEGAL DESCRIPTION

LEGEND
 ○ = Found I.P.
 ● = Set 5/8" x 30" Iron Rod
 □ = Set hub




REGISTERED
 PROFESSIONAL
 LAND SURVEYOR

Larry D. Bishop
 OREGON
 JULY 11, 1968
 LAKN. J. BISHOP
 896

FILED

MAY 10 1977
Ronald J. Mery
 COUNTY SURVEYOR
 DEPUTY # 71043

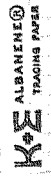
Engineering, Surveying, Data Processing



**Dielschneider
 Associates Inc**
 No. 8 Fourth St.
 Hood River, Oregon 97031

DATE	DRAWN	U.P.R.
5/9/77	DESIGN	
SURVEY	L.B.	
CHECKED	L.B.	APPROVED L.B.
SCALE	1" = 100'	
PROJECT NO.	77247	

SURVEY FOR
 ARTHUR H. WARREN ST.
 CASCADE LOCKS, OR.



6-413 #77083