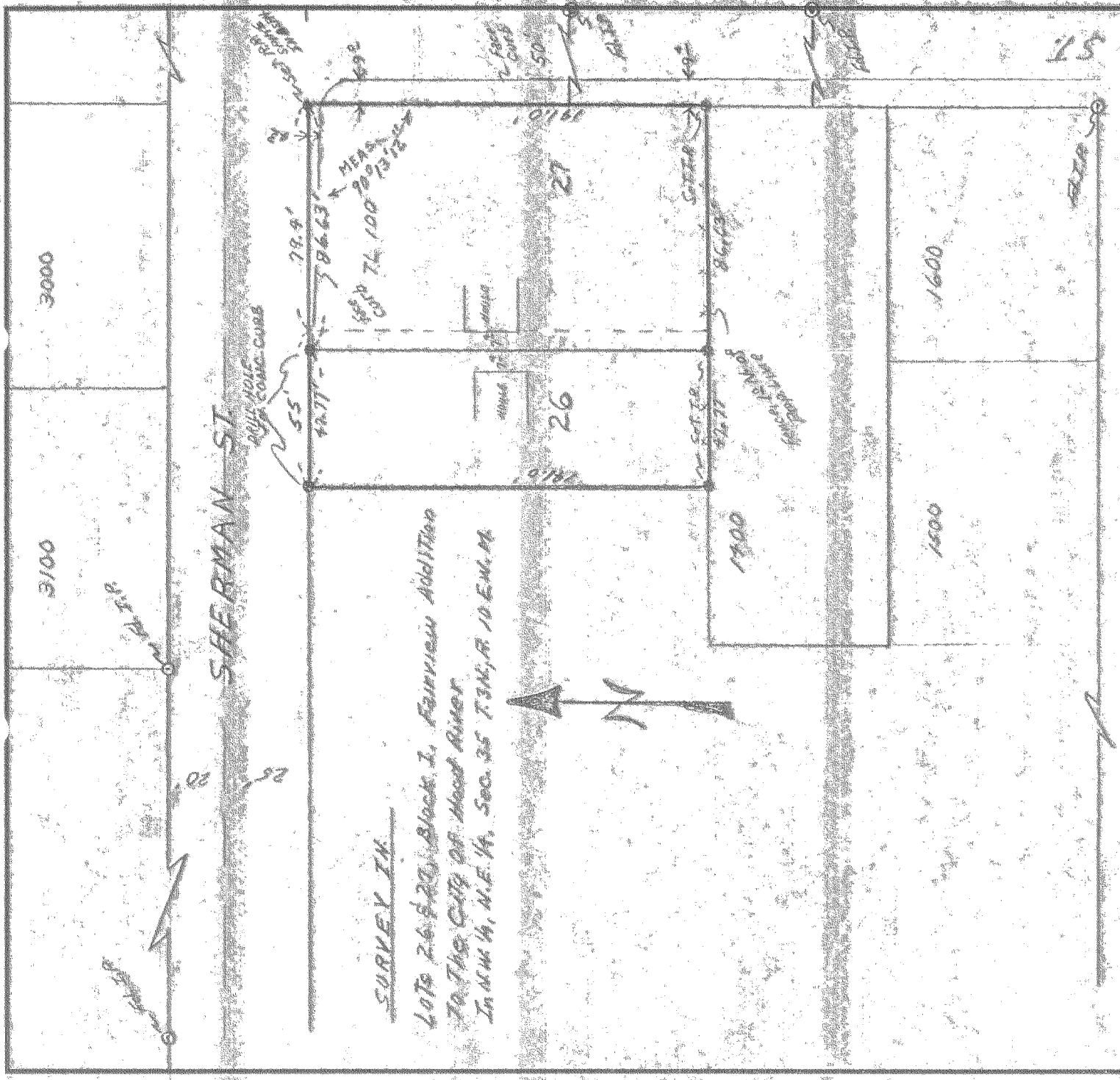



RECEIVED
DATE 10/11/74



SURVEY IN
 LOTS 26-32, Block I, Fairview Addition
 TO THE CITY OF HOOD RIVER
 IN N.W. 1/4, N.E. 1/4, Sec. 35 T.3N., R. 10.E. N.M.



#7364

REGISTERED
 PROFESSIONAL
 LAND SURVEYOR

Anthony C. Klein

OREGON
 JULY 17, 1970
 ANTHONY C. KLEIN
 932


F I L E

DEC 6 1974
 By *Roness J. Mearns*
 COUNTY CLERK DEPUTY

125 11661

DATE	DRAWN	J.P.R.
8/19/74	DESIGN	
CHECKED	APPROVED	
SURVEY J.C.B.	A.C.K.	
SCALE 1"=50'	PROJECT NO.	24 257

Engineering Surveying Data Processing
Dielschneider Associates Inc
 No. 8 Fourth St.
 Hood River, Oregon 97031



SURVEY FOR
 PARKER, ABRAHAM & BELL

KE ABAMENKO
 TRASSER 1974

8-432