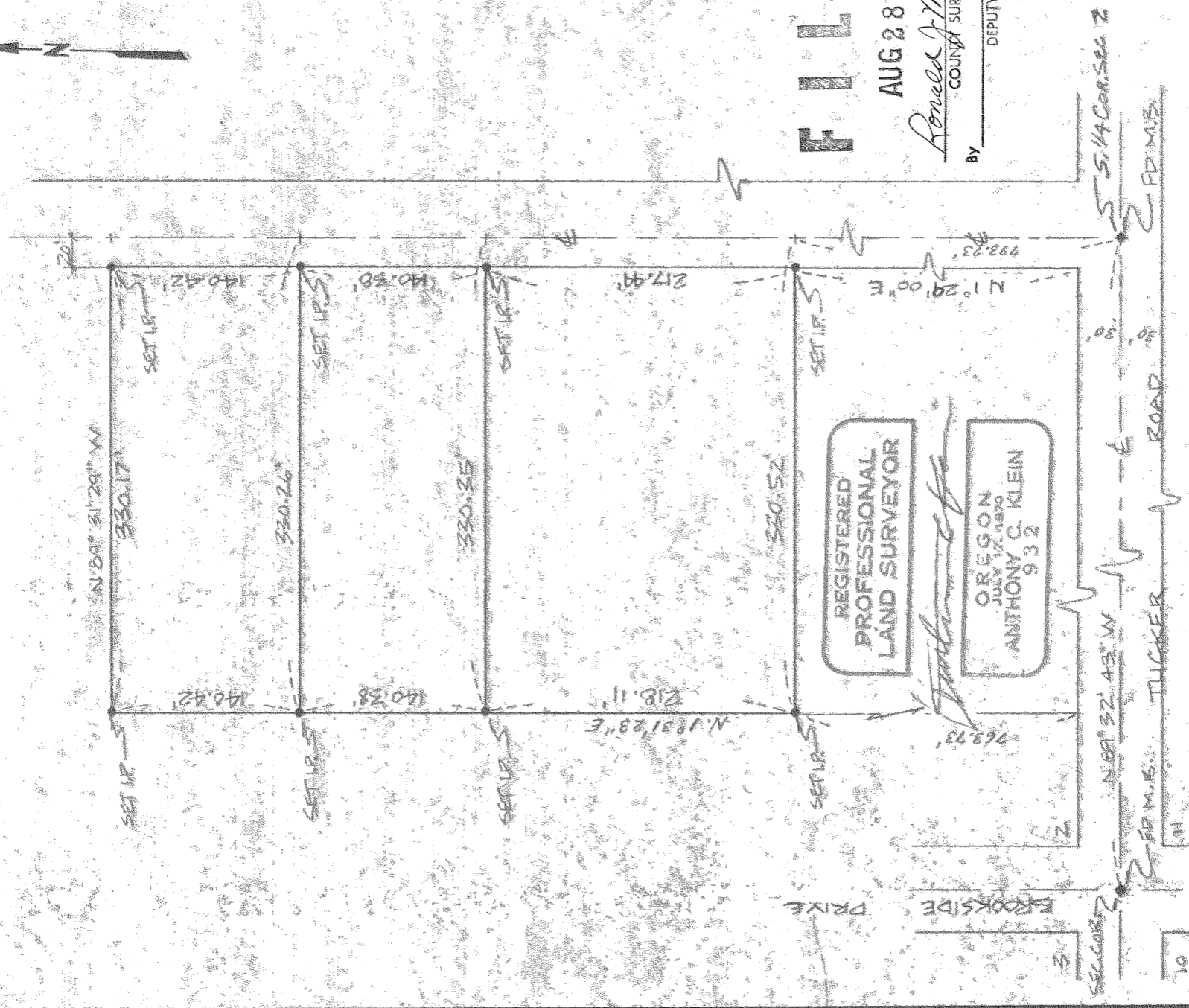


REF. DWG.

Brngs & Dist Calc From Information  
On Petition Eng. Dwg. # 69-263

SW 1/4 SEC 2 T. 2 N. R. 10 E. W. 1/4  
HOOD RIVER COUNTY  
OREGON



REGISTERED  
PROFESSIONAL  
LAND SURVEYOR

*Anthony C. Klein*  
OREGON  
JULY 17, 1990  
932


SEC 2  
10  
PRIME TUCKER ROAD  
N 89° 52' 43\"/>

F I L L E D

AUG 28 1975

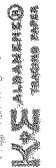
By *Ronald J. Meny*  
COUNTY SURVEYOR  
DEPUTY

DATE	DRAWN
AUG 27 1975	WMB
SURVEY	DESIGN
CHECKED	APPROVED
AKK	
SCALE	1" = 100'
PROJECT NO.	73249



Engineering Surveying, Data Processing  
**Dielschneider Associates Inc**  
No. 8 Fourth St.  
Hood River, Oregon 97031

SURVEY FOR  
DAN LINDHORST



# 7343

6-603