

SURVEYOR'S CERTIFICATE


State of Oregon, } ss: I, J.F. Batchelder, being first duly sworn say that I have carefully surveyed the parcel of land shown hereon as Cemetery Plat, that the beginning point is marked "Initial Point" hereon; that all points, courses, distances and other information surveyed and noted in the field are as marked hereon,

Subscribed and sworn to before me Dec. 1, 1917. J.F. Batchelder Notary Public for Oregon My Commission expires April 20, 1921.

CEMETERY PLAT

OF UNITED CHURCH OF UPPER HOOD RIVER VALLEY

Situate in NW 1/4 of SW 1/4 of Section 33, T1N, R10E, W.M. Date of Survey Nov. 23-24, 1917. SCALE 20'=1"



J.F.B. Del. 18095 STATE OF OREGON, County of Hood River, This instrument of writing was filed for record on the 13th day of Dec. A. D. 1917 at 12:10 o'clock a.m. and duly recorded in vol. 3 of Atlas on page 3. KENT SHOEMAKER, County Clerk, By E.C. Shoemaker Deputy.



APPROVAL OF COUNTY COURT

We the undersigned County Court of Hood River County, Oregon, having examined the plat hereon, and the County Assessor having certified that there are no delinquent taxes on the land, the County Surveyor having approved the plat, do hereby approve the same.

L.N. Blowers County Judge, J. Hawkes Commissioner, J.O. Hammel Commissioner


ASSESSOR'S APPROVAL

I, Jasper Wickham, Assessor of Hood River County, Oregon, say that there are no unpaid taxes against said real estate hereon described.

Jasper Wickham County Assessor

COUNTY SURVEYOR'S CERTIFICATE

This is to certify that I have examined the plat hereon and approve same. A.P. Casitschewk County Surveyor.




DEDICATION OF CEMETERY

This is to certify that United Church of Upper Hood River Valley, an Oregon Corporation, is owner of certain land situate in NW 1/4 of SW 1/4 of Section 33, T1N, R10E, W.M., beginning at a point 1131.24 feet East of the 1/4 corner of Sections 32 and 33, T1N, R10E, W.M.; thence East 208.55 feet; thence South 208.55 feet; thence West 208.55 feet; thence North 208.55 feet to point of beginning; also Right of Way 20 feet wide, beginning at said 1/4 corner to Sections 32-33, thence East along the South line of the NW 1/4 of said Section 33 1131.24 feet; thence South 20 feet; thence West 1131.24 feet; thence North 20 feet to point of beginning. That we have subdivided said land into 72 burial lots with Drives and Walks, as shown on plat hereon; that said plat is correct representation of Cemetery subdivision, and have caused same to be duly recorded as provided by law. Dated December 1917.

Witness: Violet Kelly, John P. Cooper. UNITED CHURCH OF UPPER HOOD RIVER VALLEY By R.M. Isaac, Chas. C. Walton, E.C. Miller Trustees

State of Oregon, } ss: On this 7 day of December, 1917, before me a Notary Public in and for said County and State personally appeared R.J. McIsaac, C.C. Walton and E.C. Miller, Trustees of United Church of Upper Hood River Valley, who being severally sworn, stated they are the trustees of said Church and that this instrument was signed on behalf of said Church by authority in them vested; and that said instrument is the free act and deed of said Church. Witness my hand and Notarial Seal.

John O. Cooper Notary Public for Oregon My Commission expires Oct 6-1919



-Legend- All lots marked by stakes All Walks 4 feet wide.

