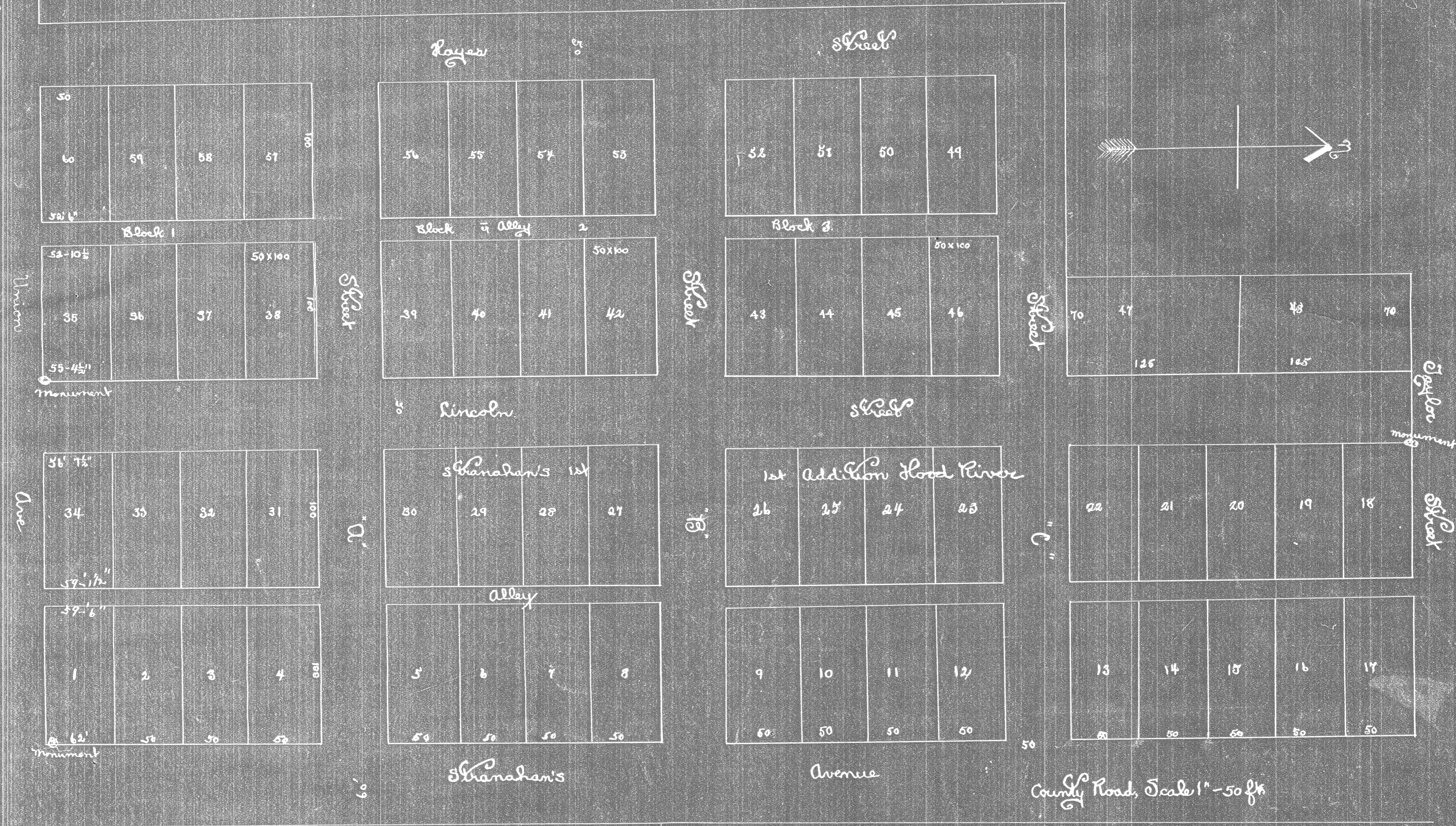


Stranahan's

2nd Addition to Hood River



County Road, Scale 1" = 50 ft

Transcribed from Records of Wasco County Book 38 of Deeds page 544.

State of Oregon) County of Wasco) SS

We, the undersigned, proprietors of the Second Addition to Hood River, do hereby certify that the accompanying plat is a true and correct representation of the same, that the same comprises a tract of land beginning at a point (25) feet East of the most easterly of southern angles or corners of the Wm. Jenkins D.L.C. No. 38, in section No. 25 Township No. 3, North of range No. 10 East W.M. thence south 265 feet; thence west 125 feet; thence south 750 feet; thence east 265 feet; thence North 1074 feet; thence west 70 feet to place of beginning.

Said tract of land is bounded on the North and South by roads, one of these being a road of record, and on the East by a street of record, that I have caused to be fixed at the Southeast

DEDICATION

corner of Lot No. 35 Block One (1) a permanent stone corner, sunken and entered, as shown on the plat; and the former corner of --- in Block No. 4, (1st Addition to Hood River,) from which to make future surveys.

And we do hereby donate to the public for the uses and purposes named on this plat, all the streets and avenues shown on said plat. In Testimony whereof, we have hereunto set our hands and seals this 15th day of July, 1904.

O.L. Stranahan (Seal)
A.A. Stranahan (Seal)

State of Oregon) County of Wasco) SS
On this the 15th day of July, A.D. 1904, personally appeared before me, O.L. Stranahan and Adelia A. Stranahan (husband and wife) to me well known, and they acknowledged that they executed the foregoing certificate freely and voluntarily for the uses and purposes therein expressed.

C.J. Hayes,
(Notary Seal) Notary Public for Oregon.

State of Oregon) County of Wasco) SS
I, C.J. Hayes, do hereby certify that I have surveyed Stranahan's

Second Addition to Hood River, County of Wasco and State of Oregon that the accompanying plat is a true and correct representation of said survey, which was made by me in month of July, A.D. 1904, and that the dimensions of all blocks, lots, streets, avenues, and alleys are as shown on said plat. And that the streets are uniform with first addition to Hood River as laid out by said Stranahan. The distances given are in feet, the scale of the map is fifty feet to one inch, and the top thereof is north.

Witness my hand and seal this --- 6 day of July, A.D. 1904.


C.J. Hayes, (Seal)

State of Oregon) County of Wasco) SS
On this the 15th day of July, A.D. 1904, personally appeared before me, C.J. Hayes, to me well known to be the identical individuals described above, and who executed the foregoing certificate, and he acknowledged to me that he executed the same freely


(Notary Seal) Geo. P. Crowell,
Notary Public for Oregon.

No filing date shown on Record & Deeds



HAYES





Block 1



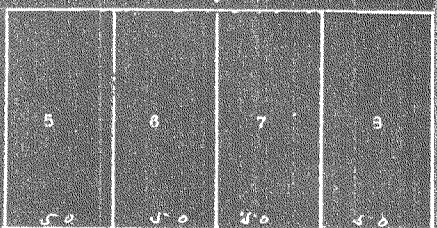

Block Alley 2



LINCOLN




Alley





STRANAHAN'S



STREET



Block 3



Avenue



County Road, Scale 1"=50 ft.





DEDICATION:

State of Oregon) We the undersigned, proprietors of the Second Addition to Hood River,
 County of Wasco) do hereby certify that the accompanying plat is a correct presentation
 of the same, that the same comprises a tract of land beginning at a point (35) feet East of
 the post at each of southern angles or corners of the Wm. Jenkins D.L.C. No 39 in Section
 No 35, Township No 3 North of Range No 10 East W.M., thence south 220 feet; thence west 195
 feet; thence south 760 feet; thence east 285 feet; thence North 1034 feet; thence west 70
 feet to place of beginning. Said tract of land is bounded in the North and south by roads
 one of these being a road of record, and on the East by a street of record. That I have
 caused to be filed at the Southeast corner of Lot No 36, Block One (1) a permanent stone cor-
 ner, sunk and centered, as shown on the plat; and the former corner of _____ in Block No 4.



(1st Addition to Hood River) from which to make future surveys.
 And we do hereby donate to the public for the uses and purposes named on this plat, all the
 streets and Avenues and Alleys shown on said plat.
 IN Testimony whereof, we have hereunto set our hands and seals this 15th day of July,
 1904.
 O.L. Stranahan
 A.A. Stranahan
 State of Oregon) Acknowledgment.
 County of Wasco) On this the 15th day of July, A.D. 1904, personally appeared before me,
 O.L. Stranahan and Adelia A. Stranahan, (husband and wife) to me well known, and they acknowl-
 edged that they executed the foregoing certificate freely and voluntarily for the uses and
 purposes therein expressed.
 O.J. Hayes,
 Notary public for Oregon

HAYES





Block 1



Block 2 Alley




LINCOLN




STRANAHAN'S




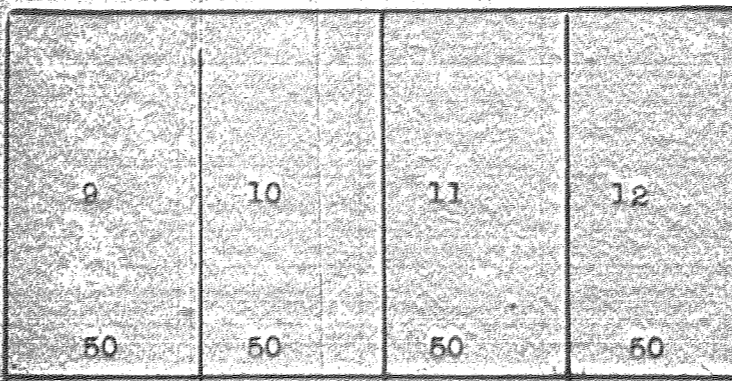
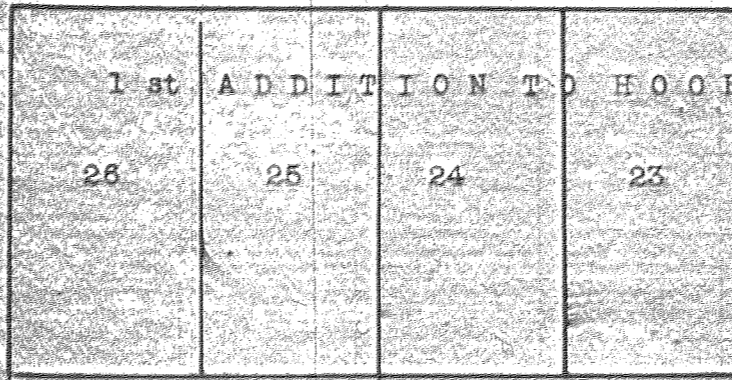
STREET




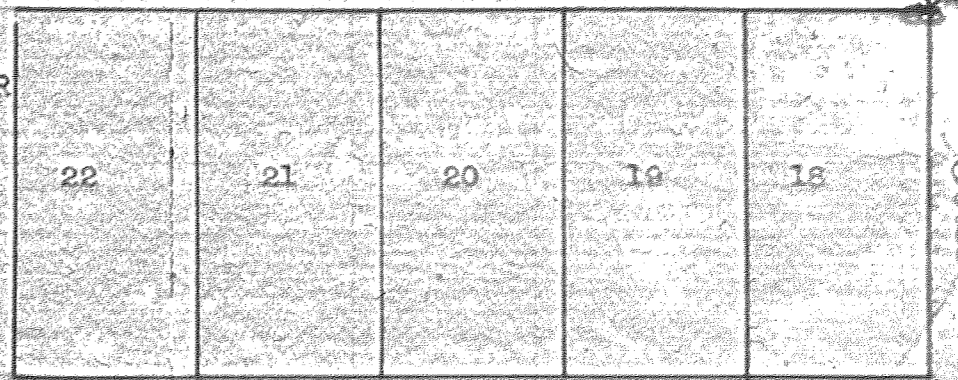
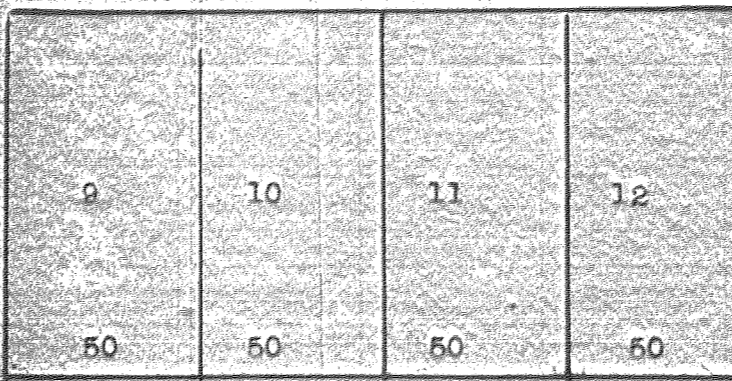
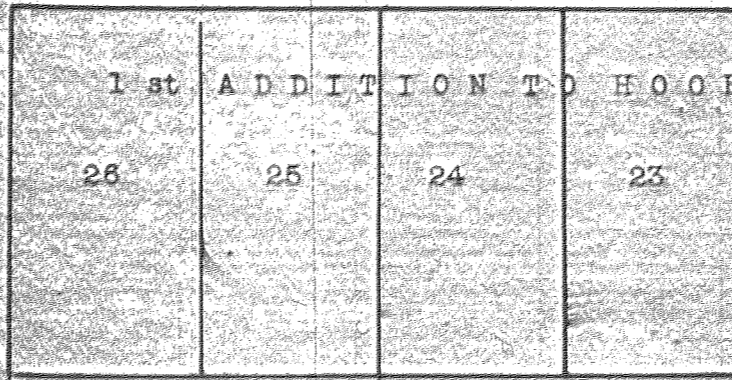
Block 3



STREET



1st ADDITION TO HOOD RIVER



Avenue

County Road, Scale 1"=50 ft.

DEEDS

we the undersigned proprietors of the Second Addition to Hood River, do hereby certify that the accompanying plat is a correct presentation of the same, and that the same is a true and correct copy of the original of land beginning at a point (35) feet East of the corner of the E. Jenkins D.L.G. No 38 in Section 10, Township 36 North, Range 12 East, thence south 250 feet, thence west 105 feet, thence north 105 feet, thence east 105 feet, thence west 70 feet to a point of beginning, and bounded to the North and South by roads one of which is a portion of the road known as the (1) permanent stone and

(1st Addition to hood River) from which to make future surveys.

And we do hereby donate to the public for the uses and purposes named on this plat, all the streets and Avenues and Alleys shown on said plat.

In Testimony whereof, we have hereunto set our hands and seals this 15th day of July, 1904.

State of Oregon) Acknowledgment.

County of Wasco) On this the 15th day of July A.D. 1904, personally appeared before me, O.L. Stranahan and Arelia A. Stranahan, (husband and wife) to me well known, and they acknowledged that they executed the foregoing certificate freely and voluntarily for the uses and purposes therein expressed.

O.L. Stranahan

[Signature]

A.A. Stranahan

[Signature]

G.J. Hayes.

Notary public for Oregon