


N.W. Cor. Bl. 13 is 4.5' N. of Stone Mon.

N.E. Cor. Bl. 5 is 30' W. and 15.9' N. of Stone Mon. in Mil. Ave.



*Amended Plat of
Idlewilde Addition to
Hood River, Oregon*

Scale 100 ft. to 1 in.

NE cor Blk 5 is 20' W and 15' N of
Stone Mark in NE 1/4 Sec

NE cor Blk 5 is 20' W and 15' N of
Stone Mark in NE 1/4 Sec

10	11	12	13	14	15	16	17	18
9	8	7	6	5	4	3	2	1

13	14	15	16	17	18	19	20	21
12	11	10	9	8	7	6	5	4

22	23	24
3	2	1

13	14	15	16	17	18	19	20	21	22	23	24
12	11	10	9	8	7	6	5	4	3	2	1

WASCO

ST

10	11	12	13	14	15	16	17	18
9	8	7	6	5	4	3	2	1

13	14	15	16	17	18	19	20	21
12	11	10	9	8	7	6	5	4

22	23	24
3	2	1

13	14	15	16	17	18	19	20	21	22	23	24
12	11	10	9	8	7	6	5	4	3	2	1

DURHAM

ST

10	11	12	13	14	15	16	17	18
9	8	7	6	5	4	3	2	1

13	14	15	16	17	18	19	20	21
12	11	10	9	8	7	6	5	4

22	23	24
3	2	1

13	14	15	16	17	18	19	20	21	22	23	24
12	11	10	9	8	7	6	5	4	3	2	1

COLUMBIA

ST

11	12	13	14	15	16	17	18	19	20	21	22
10	9	8	7	6	5	4	3	2	1		

13	14	15	16	17	18	19	20	21
12	11	10	9	8	7	6	5	4

22	23	24
3	2	1

13	14	15	16	17	18	19	20	21	22	23	24
12	11	10	9	8	7	6	5	4	3	2	1

ADAMS

HOOD

AVENUE

MILITARY

RIVER

ST

11	12	13	14	15	16	17	18	19	20	21	22
10	9	8	7	6	5	4	3	2	1		

Dedication of this Addition shown in Deed Record "11", Page 121.

KNOW ALL MEN BY THESE PRESENTS, That THE TITLE GUARANTEE AND TRUST COMPANY, a corporation under the laws of Oregon, S. A. KNAPP and C. M. KNAPP, his wife, of Hood River, Oregon, J. POLIVKA and Anna POLIVKA his wife, of Portland, Oregon, and JOSEPH F. BATCHELDER and R. R. ERWIN, as Trustees, have caused to be resurveyed the townsite of Idlewilde Addition to Hood River, and a strip of land adjoining thereto on the north, in the County of Wasco and State of Oregon, and have caused to be set stone monuments along the east line thereof and one 4.5 feet south of the northwest corner thereof, and one at the southwest corner thereof, and iron pipes to be set at the corners of each of the blocks thereof, which re-survey is in accordance with the plat attached hereto and made a part hereof; That the initial point of such re-survey is at a stone monument set in the west line of the Nathaniel Coe Donation Land Claim No. 37, Township Three (3) North of Range Ten (10) East of the Willamette Meridian, 823 feet southerly from a stone monument at the northwest corner of said claim.

And the parties hereinabove named do hereby declare the annexed plat to be the Amended plat of Idlewilde Addition to Hood River, and a correct representation of the land known as such, showing the streets, avenues, roads, lots and blocks thereof, the original survey and plat of said Idlewilde Addition to Hood River having been imperfect and erroneous; And do declare that the land represented by said annexed plat shall be henceforth known as Idlewilde Addition to Hood River. And do hereby dedicate to the public forever for use as highways and streets in lieu of the highways and streets shown by the original plat of said land, River Street, Columbia Street, Durham Street, Wasco Street, and Military Avenue, and those parts of Adams Street and Hood Street which lie between River Street and a line 200 feet north of and parallel with Wasco Street as shown by said plat.

IN WITNESS WHEREOF, said The Title Guarantee and Trust Company in accordance with a resolution of its Board of Directors duly adopted has caused these presents to be executed in its name and under its corporate seal by its Secretary, and the other parties hereto have set their hands and seal this fourth day of May, 1903.

Executed in presence of:

THE TITLE GUARANTEE AND TRUST COMPANY

P. P. Dabney

C. P. Myers

by Title Guarantee & Trust Co

Jos. F. Batchelder &

R. P. Erwin, Trustee

By

J. F. [Signature]
Secretary.

M. Knapp (SEAL)

H. M. Knapp (SEAL)

J. Poliska (SEAL)

Anna Poliska (SEAL)

Jos. F. Batchelder & Trustee (SEAL)

R. P. Erwin (SEAL)
Trustee

Executed by *J. Poliska*

M. Poliska in

presence of

J. Poliska

H. Alex. Meyer

Executed by *S. A. Knapp*

H. M. Knapp in

presence of


Ada E. Moore

Geo. J. Prather

STATE OF OREGON,)
(ss
County of Multnomah,)

This Certifies, That on this the 4th day of May A.D. 1903, before me, the undersigned, a Notary Public in and for said County and State, personally appeared the within named T. T. Burkhart, Secretary of the within named The Title Guarantee and Trust Company, a corporation, he being known to me to be such officer, and the identical person described in and who executed the within instrument for and on behalf of said corporation, and said The Title Guarantee and Trust Company being known to me to be the identical corporation described in and for and on whose behalf the within instrument was executed; and the said T. T. Burkhart, then and there acknowledged to me that he did as such officer execute the within instrument as and for the act and deed of said The Title Guarantee and Trust Company and that he affixed the corporate seal of said company to the within instrument under authority in him vested by the Board of Directors of said corporation.

In Witness Whereof, I have hereunto set my hand and affixed my Notarial Seal on this the day in this certificate hereinabove named.




Notary Public in and for Oregon.
Residing at Portland, Oregon.

STATE OF OREGON,)
(ss
County of Multnomah,)

This Certifies, That on this the 11th day of May, A. D. 1903, before me the undersigned, a Notary Public in and for said County and State, personally appeared the within named J. Polivka and ~~Anna~~ Polivka, his wife, to me known to be the identical persons described in and who executed the foregoing instrument, and they then and there acknowledged to me that they executed the said instrument as their free and voluntary act and deed for the uses and purposes therein set forth.

In Witness Whereof, I have hereunto set my hand and affixed my Notarial Seal, on this the day in this certificate mentioned.

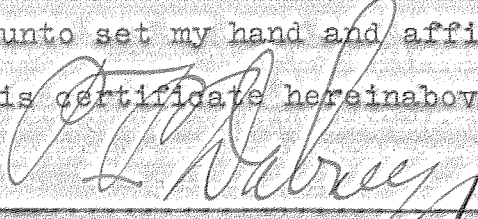


Notary Public for Oregon.
Residing at Portland, Oregon.

STATE OF OREGON,)
(ss
County of Multnomah,)

This Certifies, that on this the 4th day of May, A. D. 1903, before me, the undersigned, a Notary Public in and for said County and State, personally appeared the within named Joseph F. Batchelder and R. R. Erwin, Trustees, to me known to be the identical persons described in and who executed the foregoing instrument, and they then and there acknowledged to me that they executed the said instrument as their free and voluntary act and deed for the uses and purposes therein set forth.

In Witness whereof, I have hereunto set my hand and affixed my Notarial Seal on this the day in this certificate hereinabove mentioned.



Notary Public for Oregon.
Residing at Portland, Oregon.

STATE OF OREGON,)
 (ss
County of Wasco,)

This Certifies, That on this the *9th* day of May, A. D. 1903, before me, the undersigned, a Notary Public, in and for said County and State, personally appeared the within named S. A. Knapp and C. M. Knapp, his wife, to me known to be the identical persons described in and who executed the foregoing instrument, and they then and there acknowledged to me that they executed the said instrument as their free and voluntary act and deed, for the uses and purposes therein set forth.

In Witness Whereof, I have hereunto set my hand and affixed my Notarial Seal on this the day in this certificate hereinabove mentioned.

Geo. J. Prather

Notary Public in and for Oregon.
Residing at Hood River, Oregon.

STATE OF OREGON,)
County of Wasco,) ss

I, JOHN LEIAND HENDERSON, being first duly sworn do depose and say that I am a land surveyor practising my profession in Wasco County, Oregon; that I have correctly surveyed the land represented by the annexed plat of Idlewilde Addition to Hood River, in the County of Wasco, and State of Oregon, which survey so made by me is a re-survey of said land and a strip adjoining thereto on the north, the said land having been heretofore laid out and plat- ted as Idlewilde Addition to Hood River, but the original plat having been found imperfect and erroneous, that I have set stone monuments at and near certain corners of said lands as represent- ed by said plat, and that the initial point of my said survey is at a stone monument in the west line of the Nathaniel Coe Donation Land Claim No. 37, in Township 3 North of Range 10 East of the Willamette Meridian, 823 feet southerly from a stone monument at the northwest corner of said claim, and that I set iron pipes at the corners of the Blocks represented by said plat.

John Leiland Henderson

Subscribed and sworn to before me this 6th day of May, 1903.

C. E. Newman
Notary Public for Oregon.

