
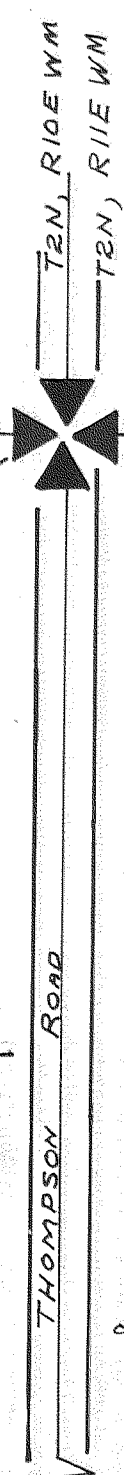


N 1/4 Cor



NE Cor Sec 25
FOUND




S19°56'20" W 1796.30'

PUMP LOCATION
612.57 S
1688.62 W OF N.E. COR SEC 25

S59°48'30" E 98'

S 0° 10' 10" E 1431±
4" I. PIPE LINE

S 0° 10' E 141'



NEAL CREEK

17

E 1/4 Cor

REGISTERED
OREGON
LAND SURVEYOR

Leo Polehn
MAY 13, 1960
LEO FREDERICK POLEHN
504

REGISTERED PROFESSIONAL
ENGINEER
2319
OREGON
NOV 10 1944
GEORGE A. FREY

PUMP LOCATION	
VIRGILL RAY, HOOD RIVER, ORE	
SURVEY BY L. POLEHN COUNTY ENGINEERS OFFICE	
DATE MAR 10, 1965	SCALE 1" = 200 FT

1484 7-413