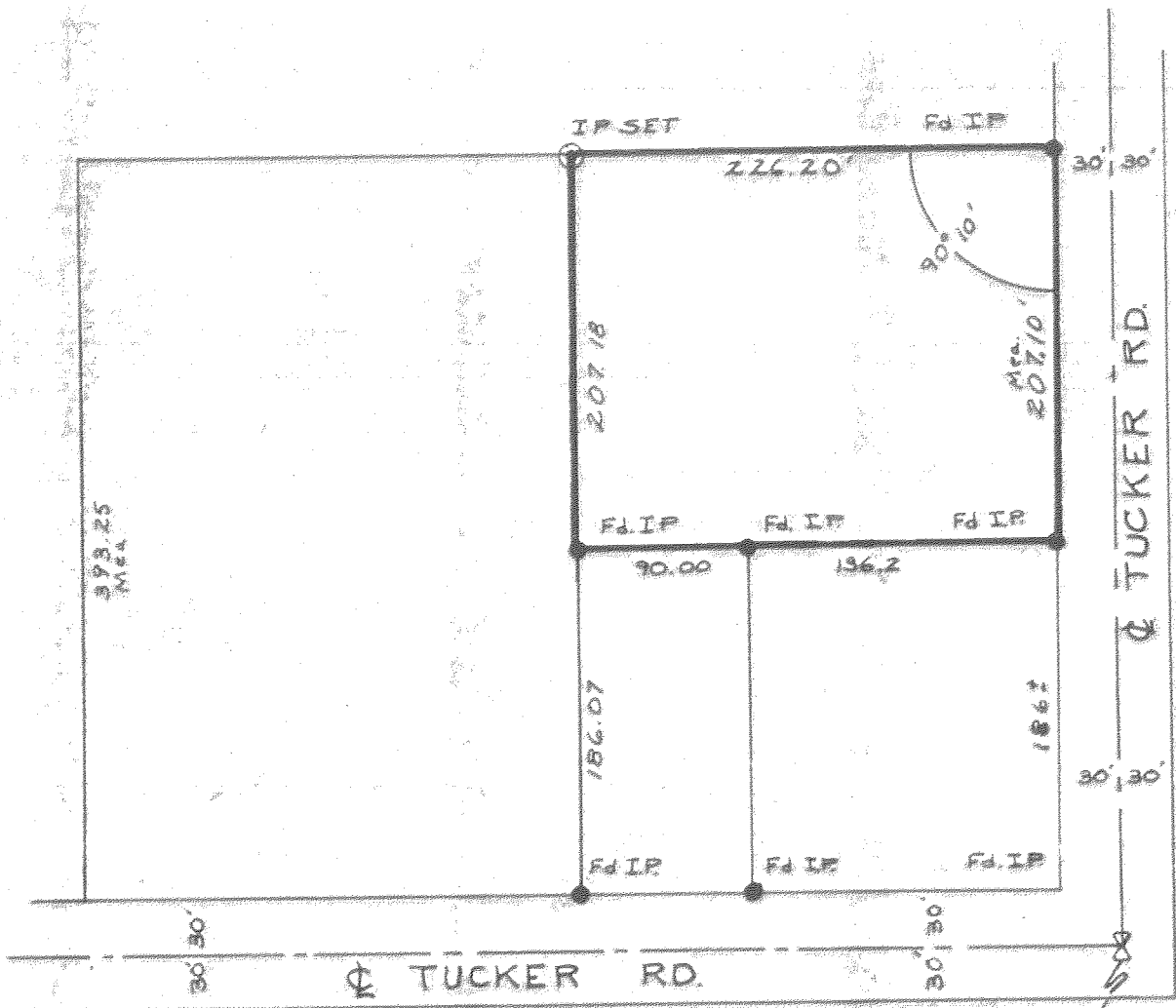


A PORTION OF THE  
NE 1/4 SEC. 2, T2N, R10E., W.M.  
HOOD RIVER COUNTY



REGISTERED  
OREGON  
LAND SURVEYOR

*Anthony C. Klein*


JULY 17, 1970  
ANTHONY C. KLEIN  
932

**FILED**

NOV 5 1971


*Carol Van Elsberg*  
COUNTY SURVEYOR

By \_\_\_\_\_  
DEPUTY



DATE	DRAWN A. KLEIN
SURVEY JR	DESIGN
CHECKED	APPROVED AK
SCALE 1" = 100'	
PROJECT NO. 71270	

Engineering Surveying Data Processing  
**Dielschneider Associates Inc**  
No. 8 Fourth St.  
Hood River, Oregon 97031



SURVEY FOR  
JACK BOOTH

K&E ALABAMA

1337  
6-594

Engineering  
Surveying  
Data Processing

# Dielschneider Associates Inc

No. 8 Fourth St. Hood River, Oregon 97031  
Phones: Hood River 503/386-2912, The Dalles 503/296-3721



November 3, 1971

FIELD NOTES:

FOR: Jack Booth; Project #71270, a parcel of land in the Southeast one-quarter of the Northeast one-quarter of Section 2, Township 2 North, Range 10 East of the Willamette Meridian, Hood River County, Oregon

CREW: Anthony Klein - Party Chief  
Jim Robinson - Instrumentman  
Leroy Daley - Chairman

DATE COMPLETED: October 5, 1971

Mr. Jack Booth requested we survey the property as described in the description furnished by him.

The county survey records were researched and all available information obtained. The East one-quarter of Section 2 was found.

All corners found and established during the course of this survey together with measured angles and distances are shown on the attached map, which by reference is a part hereof.


Signed 

Anthony C. Klein  
Oregon Registered Land Surveyor  
No. 932

REGISTERED  
OREGON  
LAND SURVEYOR

JULY 17, 1970  
ANTHONY C. KLEIN  
932

**FILED**

NOV 5 1971  
  
COUNTY SURVEYOR

By \_\_\_\_\_  
DEPUTY