

FILED

JUL 6 1971
Carol Ann Elberg
 COUNTY SURVEYOR

DEPUTY

REGISTERED
 OREGON
 LAND SURVEYOR

Anthony C. Klein

JULY 17, 1970
 ANTHONY C. KLEIN
 932

#29

FOR: RICHARD MILLIGAN


SURVEY OF LOT 1 BLOCK D SOUTH WAUCOMA HOOD RIVER, OREGON
J. S. DIELSCHNEIDER & ASSOC. INC. HOOD RIVER, OREGON
SURVEY: TK-JR, DATE: 5-27-71 DRWN: REL DATE: 6-1-71 SCALE: 1"=40' DRWG: 71229

1179 1179 8-546

Engineering
Surveying
Data Processing

**Dielschneider
Associates Inc**

No. 8 Fourth St. Hood River, Oregon 97031
Phones: Hood River 503/386-2912, The Dalles 503/296-3721



10 June 1971

FIELD NOTES:

FOR: Richard Milligan, Project No. 71229, survey of Lot 1,
Block D, South Waucoma, City of Hood River, Oregon

CREW: Anthony C. Klein - Instrumentman
Jim Robinson - Chainman


DATE COMPLETED: June 1, 1971

Our firm was requested by Mr. Milligan to establish the 4
(four) corners of Lot 1, Block D, South Waucoma.

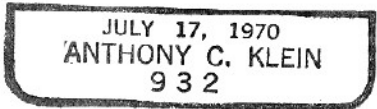
A search of the records at the County Survey Office and the
City Engineers Office, was made and all available information
obtained. Then a search in the field was made to locate exist-
ing monuments. The line of both Eugene Avenue and 7th Street
were established according to the monuments found.

All corners found and established during the course of this
survey together with measured angles and distances are shown on
the attached map, which by reference is a part hereof.


Signed 
Anthony C. Klein
Oregon Registered Land Surveyor
No. 932







FILED

JUL 6 1971

COUNTY SURVEYOR
By _____
DEPUTY