

PROSPECT AVENUE

30'

RELOCATED R/W

121'

IP

31'

53'

27.4'

24.5'

HOUSE

GARAGE

16'

149.36'

149.36'


121'

IP

179.36'

ROD

POB & SW COR OF MOUNTAIN VIEW ADDITION  
TO  
THE CITY OF HOOD RIVER, OREGON




SURVEYOR'S CERTIFICATE

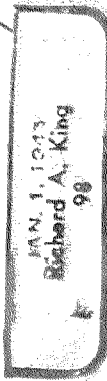
I, Richard A. King, hereby certify that, except as shown on this plat, there are no encroachments, encroachments or overlaps upon these surveyed premises.

*Richard A. King*

Licence No. 98



*Richard A. King*



HOOD RIVER COUNTY  
SURVEY OFFICE

PLAT OF N 1/2 LOT 7 BLOCK 2  
OF  
THE MOUNTAIN VIEW ADDITION  
TO  
THE CITY OF HOOD RIVER OREGON

DATE: 29 FEB 1968

JOB NO. 2-68

SCALE: 1in = 20ft

FILE NO.

DRAWING: JGM

SHEET 1 OF 1

SURVEY BY JGM

1135

8-433 44