




KEY

-  Taken from Perkins' survey
Sept. 2, 1958
-  Amending survey
Dec. 8, 1962

Plat of Amended Survey
 in
 N 1/2 of SE 1/4 of NE 1/4 S12 T2N R7E WM
 1 in. = 50 ft. Dec. 8 1962



0871

Z-446