





Beginning 0+0 - 1917 Loop Road Survey.



SECTION THRU PAVEMENT



PLAN



QUANTITY SUMMARY
Length 3840 Ft.

Units	Quantity
Grading	
Trank Excav. for Subgrade	970 Cu Yds.
Paving	
10% Concrete	6540 Sq. Yds.
Eiturohaus Pelt Expansion Joints	2048 Ft.
Shoulders	7680 Ft.
Reinforcing	Whomspad by (See where needed)
Culverts	
8" Drain Tile	450 Ft.
6" Iron Pipe	12' dia 73 Ft.
" " "	18" 53 Ft.

PROFILE

OREGON STATE HIGHWAY DEPARTMENT
PLAN & PROFILE
OF PROPOSED
PINE GROVE MARKET ROAD
IN
HOOD RIVER COUNTY

APRIL 1924

G.M.H.

1981

10