

PLAT OF THE BD & N CANNON PROPERTY

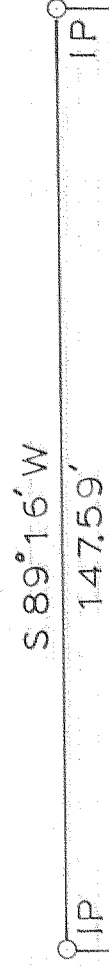
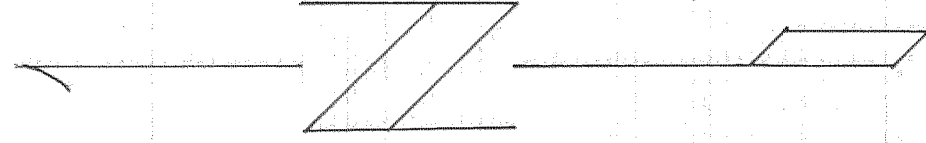
IN

SW 1/4 SE 1/4 SEC 10 T2N R10E WM

HOOD RIVER COUNTY OREGON

SURVEY SEPT 1964

SCALE 1in = 30ft



IP

IP

1.09 A

N 00° 11' W  
297.0'

S 00° 11' E  
300.0'

SW COR. W.BOX

ROAD R/W

IP

S LINE SEC 10

N 88° 12' E  
147.59'


S 88 12 W  
1503.0'

10 11  
15 14  
T2N R10E

30'

30'

POB



0347 # 15 42-64

#2-007