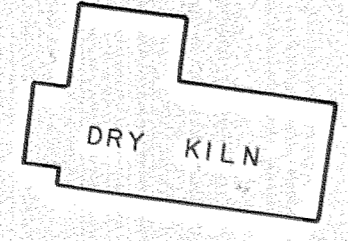


STATE HIGHWAY NO. 35



LOT 8

SOUTH LINE OF THE N 1/2 OF GOV LOT 8


150'

SEC 10 TIN, RIOE

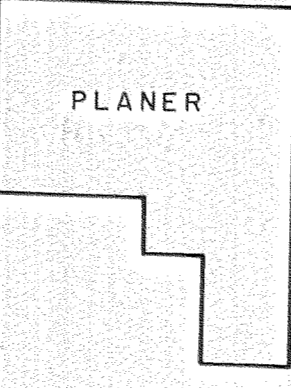
N 3° 08' E

1272.12' TO 1/16 COR

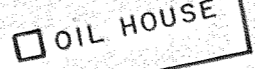
WATER TANK





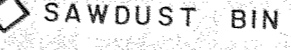

LOG DUMP



POND



SAW MILL



COUNTY ROAD

450

575

2548.40' TO SEC COR

S 3° 23' W

1/4 COR FOUND
3/4" I.P.

SEC 11

Parcel 1: All that portion of the North half of Government Lot 8, Section 10, Township 1 North, Range 10 East of the Willamette Meridian, described as follows:

Beginning at a point where the East line of the Mount Hood Loop Highway intersects the South line of the North half of Government Lot 8; thence Northerly along East right of way line of said Highway 91 feet; thence Northeasterly to a point of the East line of said Government Lot 8 that is 150 feet North of the Southeast corner of the North half of said Government Lot 8; thence South along the East line of said Government Lot 8 a distance of 150 feet to the Southeast corner of the North half of said Government Lot 8; thence West along the South line of the North half of said Government Lot 8 to the place of beginning.

Parcel 2: All that portion of the South half of Government Lot 8, Section 10, Township 1 North, Range 10 East of the Willamette Meridian, that is Easterly of the right of way of the Mount Hood Loop Highway.

Parcel 3: The West half of the Southwest quarter of the Northwest quarter of Section 11, Township 1 North, Range 10 East of the Willamette Meridian; EXCEPTING THEREFROM, however, all that portion thereof lying within the boundaries of those certain two tracts of land hereinafter described, to-wit:

(1) That tract of land conveyed to Alexander Mostek et ux. by deed recorded February 29, 1952, in Book 47 at page 220, Deed Records Hood River County, described as follows:

Commencing at the Northwest corner of the Southwest quarter of the Southwest quarter of Section 11, Township 1 North, Range 10 East of the Willamette Meridian; thence South about 520 feet to the center of the County Road; thence Southeasterly along said road 575 feet for the place of beginning of this description; thence North about 235 feet to the old East Fork ditch; thence Southeasterly along said ditch 19 rods; thence South 4 rods to the center of the road; thence West along the road to the place of beginning.

(2) That tract of land conveyed to Cecil E. Brock et ux. by deed recorded June 8, 1953 in Book 50 at page 276, Deed Records Hood River County, described as follows:


Commencing at the Southwest corner of the Northwest quarter of Section 11, Township 1 North, Range 10 East of the Willamette Meridian; thence East 450 feet; thence North about 160 feet to the center of the County Road for the place of beginning of this description; thence East along the center of the County Road about 510 feet to a point where an irrigation ditch crosses the road; thence South to the South line of said Northwest quarter of said Section 11; thence West along said South line to a point 450 feet East of the Southwest corner of said Northwest quarter; thence North to the place of beginning.

AND ALSO EXCEPTING THEREFROM such portion thereof that may lie Easterly of a line running South from the Northeast corner of the Southwest quarter of the Southwest quarter of the Northwest quarter of said Section 11, to the old East Fork Ditch

HANEL LUMBER CO. BLDG LOCATION CERTIFICATION OF ENGINEER

DATE: DEC 17, 1957 SCALE: 1" = 50'

I hereby certify that, except as shown on this plat, there are no encroachments or overlaps upon these surveyed premises described above, and that the buildings and improvements are correctly located as shown, in the County of Hood River, State of Oregon.



Signed: *Mart C. Perkins* Registration No. 3388