



SOUTH WAUCOMA

Scale 100 FT TO 1 IN
0 100 200 300



All streets 60 ft wide


Section A
 All Lots 100X150 ft.

Section B.
 Lots 1 to 6 - 100X150 ft.
 " 7 - 70X 100 ft

Section C.
 Lots 1 to 6 - 100 X 200ft.
 " 7 - 70 X 200ft.



Section D.
 Lots 1 to 6 - 100 X 100 ft.
 " 7 - 70 X 100

Block 1.
 Lot 1 = 100X 150.
 " 2 = 60 X 100
 " 3 = 50 X 100
 " 4 = 50 X 100
 " 5 = 50 X 100
 " 6 = 60 X 100
 " 7 = 50 X 100
 " 8 = 50 X 100
 " 9 = 50 X 100
 " 10 = 50 X 100
 " 11 = 60 X 100
 " 12 = 50 X 100
 " 13 = 0 X 100 X 50

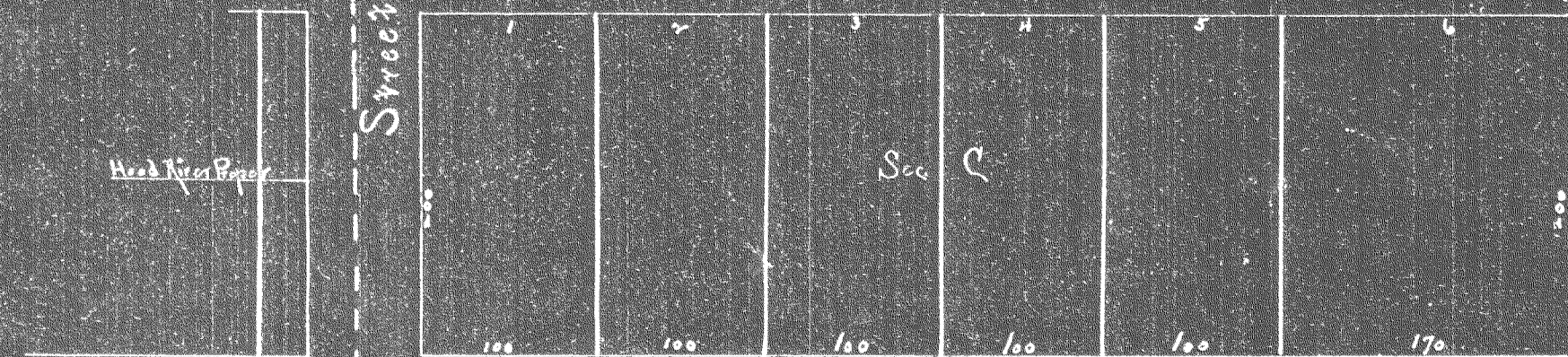


Filed Aug 2^d 1895.


SOUTH WAUCOMA.



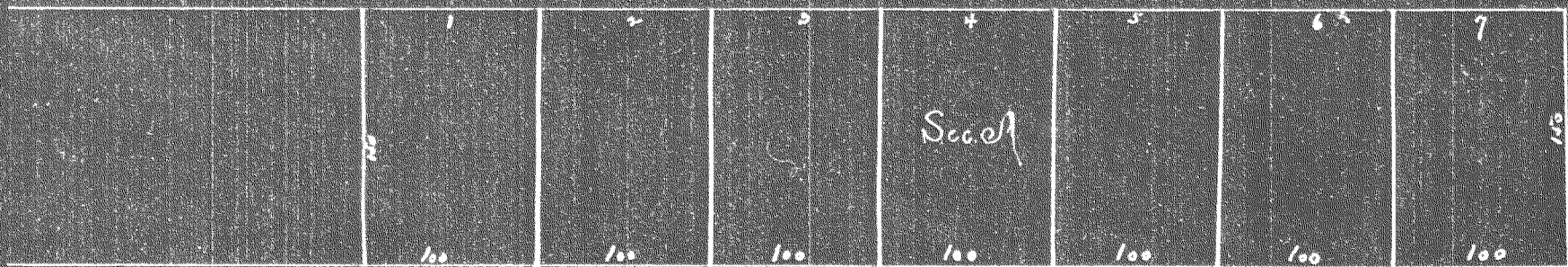
Pleasant View Avenue



Hazel Avenue



Sherman Avenue



Waucoma Avenue

Be it known that we Henry C. Coe, and Kittie Coe his wife, by these presents do hereby dedicate the streets in South Waucoma according to the plat this day filed for record in the office of the Clerk for Wasco County, Oregon, as public thoroughfares and easements forever.

In Witness whereof, we have hereunto set our hands and seals this 26th day of April, A.D. 1893.

Witness:
John W. Watson
A. M. Stone

Henry C. Coe.
Kittie Coe

(seal)
(seal)

In Testimony whereof, I have hereunto set my hand and Notarial seal the day and year last written.

(Seal)

John W. Watson,
Notary Public for Oregon.

(Note.)

Section B is re-platted moving the section west 30 feet and making lot 7, 70 feet instead of 100 and leaving a 30 foot street on east of section. East and west lines on same variation as in original town of Waucoma.

Filed April, 29th, 1893.

A. R. Byrthell to Clara Byrthell

Vol. 1 of Deeds


Filed 2d 1875

Filed for record Aug 2nd 1875 at 5 o'clock

Know all men by these presents that I A. R. Byrthell in consideration of Three Hundred Dollars to me paid by Clara Byrthell do hereby grant bargain sell and convey unto said Clara Byrthell her heirs and assigns all the following bounded and described real property situated in the County of Wasco and State of Oregon to wit: Being Lots 1 to 6 in Block 1 - 2nd addition to the town of Hood River together with all and singular the tenements hereditaments and appurtenances thereunto belonging, or in any wise appertaining; and also all all estate right title and interest in and to the same to have and to hold the same unto the said Clara Byrthell her heirs and assigns forever And A. R. Byrthell grant a above named deed covenant and with the above named grantee his heirs and assigns that the above granted premises are free from all incumbrances and that he will, and his heirs executors and administrators shall warrant and forever defend the same against the lawful claims and demands of all persons whomsoever Except or against a mortgage resting thereon to John H. Wadleton for the sum of \$575 and 10 months accrued interest In Witness Whereof I have hereunto set my hand and seal this 2nd day of August A.D. 1875.


Executed in presence of
 W. H. Cox us at } A. R. Byrthell Seal
 Geo. T. Prather witnesses }

State of Oregon }
 County of Wasco } This certifies that on this 2nd day of August
 1875 before me the undersigned, Notary Public in and for
 said County and State personally appeared the within named
 A. R. Byrthell known to me to be the identical person described in
 and who executed the within instrument and acknowledged to me
 that he executed the same. In testimony whereof I have hereunto
 set my hand and seal this 2nd day of August 1875.

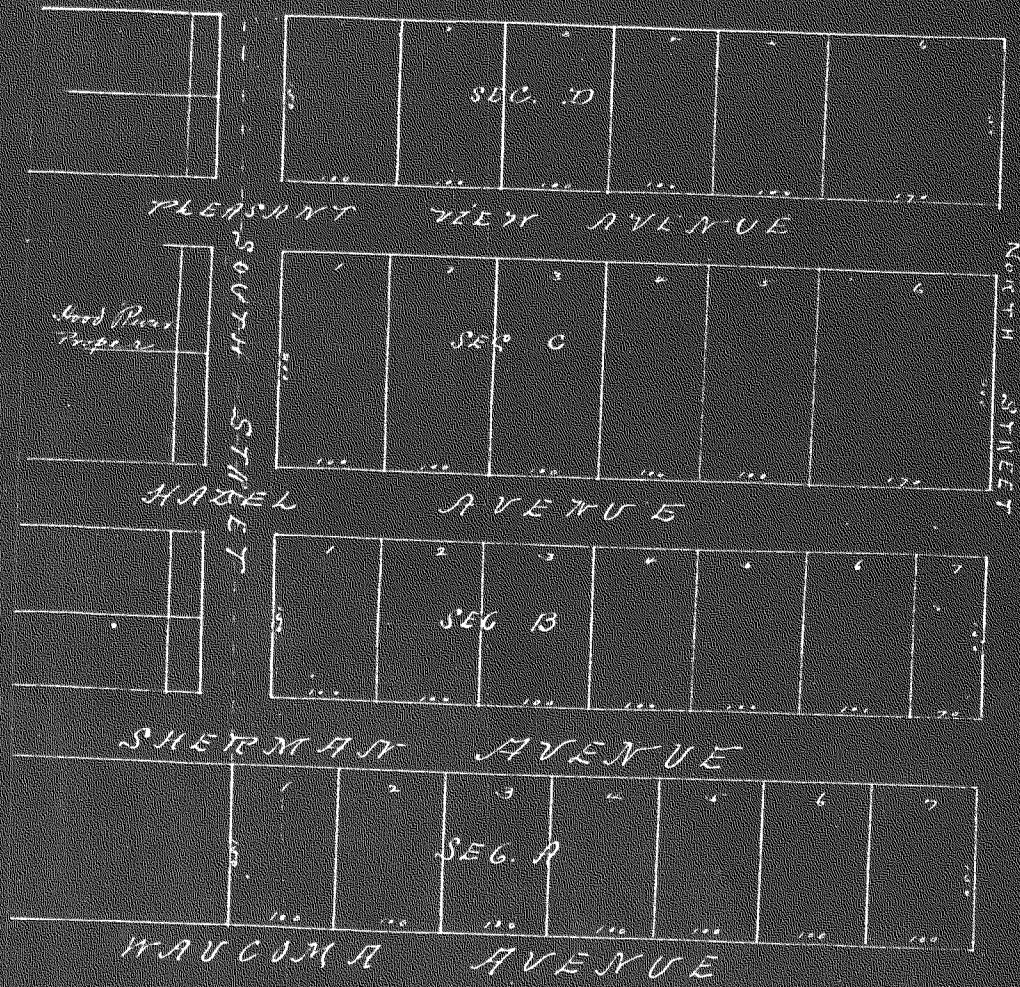


- All Streets 60 ft wide
- Section A.
ALL Lots 100x150 ft.
- Section B.
Lots 1 to 6 - 100x150 ft. or
7 - 70x100 ft.
- Section C.
Lots 1 to 6 - 100x200 ft.
7 - 70x200 ft.
- Section D.
Lots 1 to 6 - 100x100 ft.
7 - 70x100 ft.
- Block 1.
Lot 1 - 100x150
" 2 - 60x100
" 3 - 50x100
" 4 - 50x100
" 5 - 50x100
" 6 - 60x100
" 7 - 50x100
" 8 - 50x100
" 9 - 50x100
" 10 - 50x100
" 11 - 60x100
" 12 - 50x100
" 13 - 50x100

[Handwritten notes and signatures in the bottom left corner]



SOUTH WAUCOMA



Be it remembered that the Henry C. Cox and Keller Cox
 his wife by their presents do hereby locate the
 plat in South Waucoma, according to the plat
 this day filed in the office of the
 said County Clerk, as further than
 appears said documents herein.

We therefore hereby give notice that
 our hands and seals this 21st day of April, 18
 1879.

Witness
 John W. Watson /
 A. M. Stone /
 Henry C. Cox /
 Keller Cox /

All Testimony aforesaid, I have compared with my hand
 and record of the day and year last above
 written.

John W. Watson
 Notary Public for Oregon.

Note
 Section B is re-platted moving the section west
 30 feet and making lot 7 70 feet instead of
 100 and leaving a 20 foot street in case of section.
 Each cell must follow in same variation as in
 original town of Waucoma.

Filed April 21st 1879.