


SURVEYOR'S CERTIFICATE

State of Oregon, } ss: I, L. A. Henderson, being first duly sworn
 County of Hood River, } say that I have carefully surveyed the parcel of land shown
 hereon as "Industrial Street" and two Roads extending north to
 Railroad, that the beginning point is marked "Initial Point" hereon and
 that all points, courses, distances, ties and other information surveyed
 and noted in the field are as marked hereon.

L. A. Henderson

Subscribed and sworn to before me June 30, 1917.

F. S. Epping
 Notary Public for Oregon.
 My Commission expires April 20, 1921.



PLAT
 OF SURVEY OF
 INDUSTRIAL STREET
 AND TWO ROADS EXTENDING NORTH
 TO OREGON-WASHINGTON RAILROAD &
 NAVIGATION CO. RIGHT OF WAY ALL
 SITUATE IN COE D.L.C. IN SEC.
 25 T3N, R10EW.M.

Date of survey June 12-20, 1917.
 SCALE 80' = 1"



DEDICATION

This is to certify that Hood River Development Co., an Oregon Corporation, is the owner of certain land in the Coe D.L.C. in Sec. 25 T3N, R10EW.M., Hood River, Oregon, known as unplatted part of Riverview Park Add'n, situate between Columbia Street and Oregon-Washington Railroad & Navigation Co. R.W. That the Streets hereon shown as "Railroad Street Ext." and as "Industrial Street" are a part of said land, that the two Roads shown hereon extending north to the Railroad are a part of said land; that said Corporation hereby dedicates said Street and Roads to the use of the public forever.


In witness whereof Hood River Development Company pursuant to resolution of its Board of Directors duly and legally adopted, has caused these presents to be signed by its Vice-president and Secretary and its corporate seal to be hereunto affixed this 30th day of June 1917.

HOOD RIVER DEVELOPMENT COMPANY
 witnesses: By *J. Batchelder* Vice-president
F. S. Epping Attest *L. F. Batchelder* Secretary
 Mortgagee *Fannie Frank*

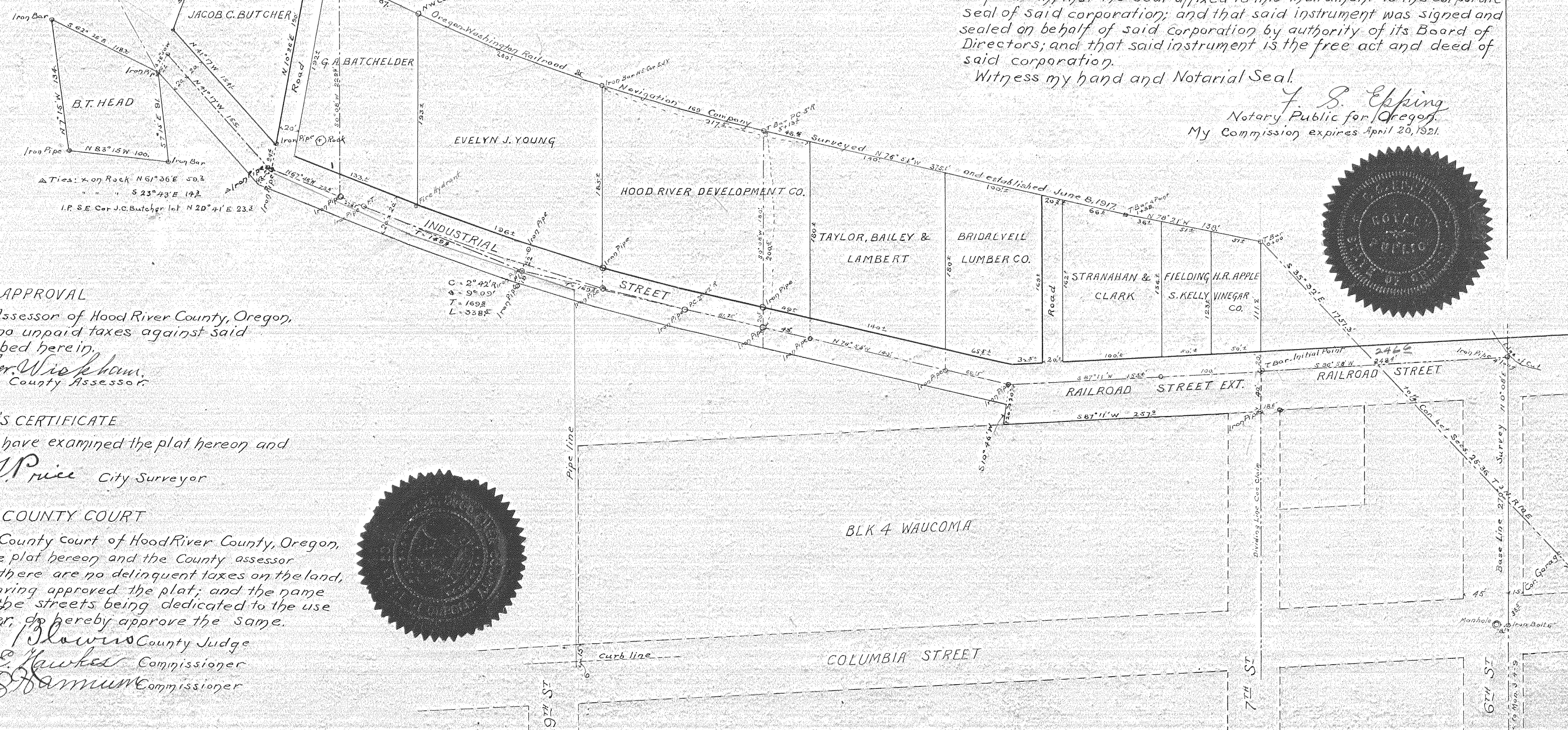
State of Oregon, } ss: On this 30th day of June, 1917 before me
 County of Hood River, } a Notary Public in and for said county and state personally
 appeared: L. L. Batchelder, Secretary, and J. F. Batchelder, Vice-
 President, of Hood River Development Company, who being severally sworn
 stated they are respectively secretary and vice-president of said
 corporation; that the seal affixed to this instrument is the corporate
 seal of said corporation; and that said instrument was signed and
 sealed on behalf of said corporation by authority of its Board of
 Directors; and that said instrument is the free act and deed of
 said corporation.

Witness my hand and Notarial Seal.

F. S. Epping
 Notary Public for Oregon.
 My Commission expires April 20, 1921.



STATE OF OREGON, } ss:
 County of Hood River, } This instrument of writing was
 filed for record on the 14th day of
 August A. D. 1917 at 10:45
 o'clock A. M. and duly recorded in
 vol. 3 of Plat. on page 2
 KENT SHOEMAKER,
 County Clerk.
 My *H. M. Francis*
 Deputy.



ASSESSOR'S APPROVAL

I, Jasper Wickham, Assessor of Hood River County, Oregon,
 say that there are no unpaid taxes against said
 real property described herein.

Jasper Wickham
 County Assessor.

CITY SURVEYOR'S CERTIFICATE

This is to certify that I have examined the plat hereon and
 approve same.

M. P. Price City Surveyor

APPROVAL OF COUNTY COURT

We the undersigned County Court of Hood River County, Oregon,
 having examined the plat hereon and the County assessor
 having certified that there are no delinquent taxes on the land,
 the City Surveyor having approved the plat; and the name
 being proper, and the streets being dedicated to the use
 of the public forever, do hereby approve the same.

L. N. Blawie County Judge
E. Hawker Commissioner
J. H. Hamum Commissioner

