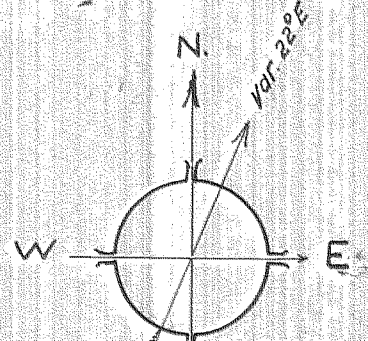


GLENHURST ORCHARDS

HOOD RIVER, ORE.

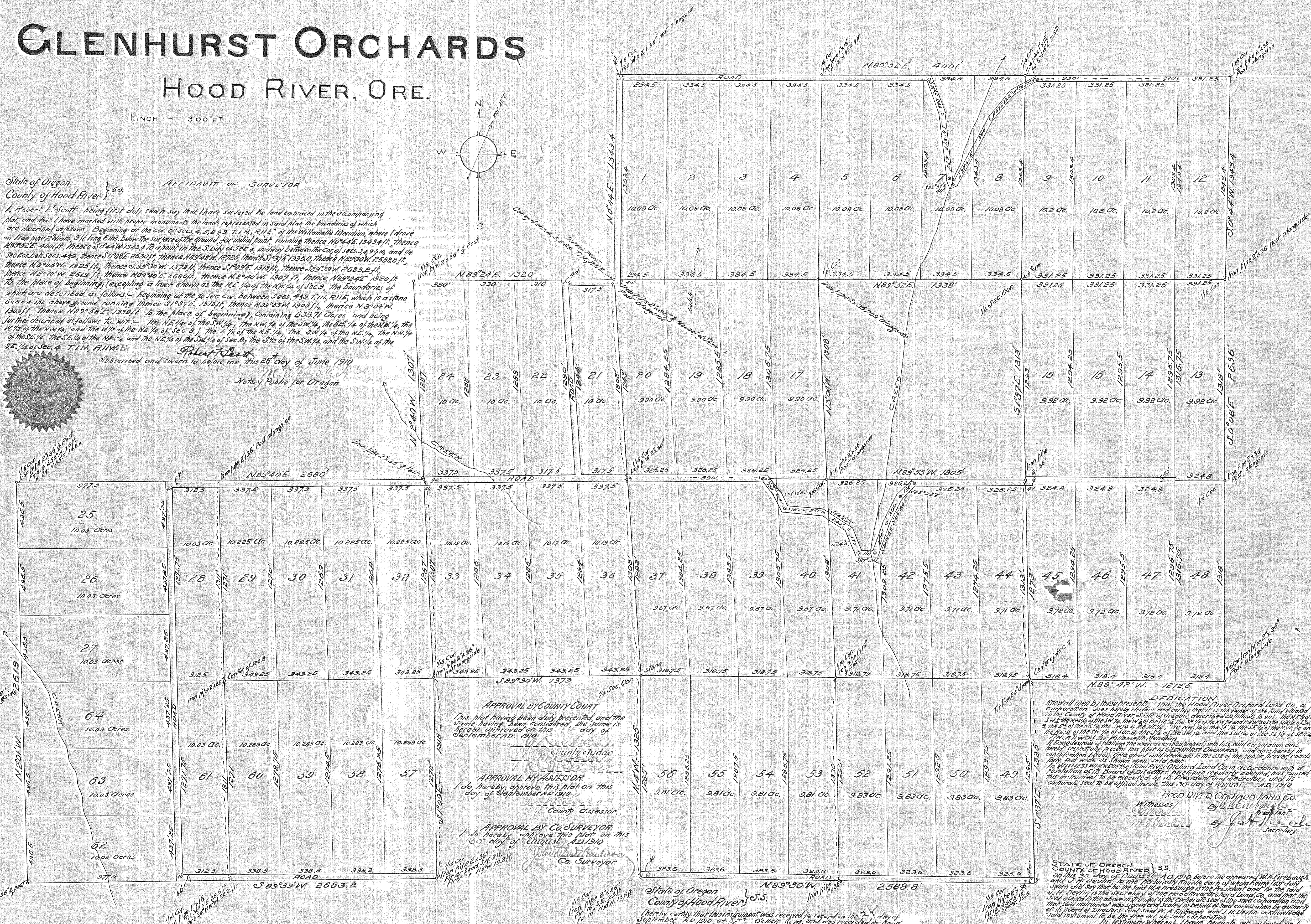
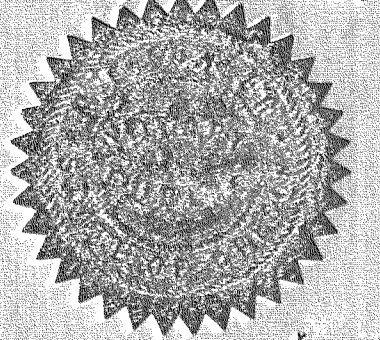
1 INCH = 300 FT.



State of Oregon }
County of Hood River }
AFFIDAVIT OF SURVEYOR

I, Robert F. Scott, being first duly sworn say that I have surveyed the land embraced in the accompanying plat, and that I have marked with proper monuments the lands represented in said plat, the boundaries of which are described as follows: Beginning at the cor. of secs 4, 5, 8 & 9 T. 1 N., R. 1 E. of the Willamette Meridian, where I drove an iron pipe 2 diam, 3 ft long 6 ins. below the surface of the ground for initial point, running thence N 89° 45' E. 1343.4 ft, thence N 89° 52' E. 400 ft, thence S 0° 08' E. 2630 ft to a point in the S. 1/4 of Sec. 4, midway between the cor. of secs. 3 & 4 T. 1 N. and 1/4 Sec. cor. bet. secs. 4 & 5, thence S 0° 08' E. 2630 ft, thence N 89° 45' W. 1272.5 ft, thence S 1° 52' E. 1335.0 ft, thence N 89° 50' W. 2508.8 ft, thence N 0° 04' W. 1325 ft, thence S 89° 30' W. 1373 ft, thence S 1° 02' E. 1318 ft, thence S 89° 39' W. 2683.2 ft, thence N 0° 10' W. 2619 ft, thence N 89° 40' E. 2680 ft, thence N 2° 40' W. 1307 ft, thence N 89° 24' E. 1320 ft to the place of beginning (excepting a tract known as the N.E. 1/4 of the N.W. 1/4 of Sec. 9, the boundaries of which are described as follows: beginning at the 1/4 Sec. cor. between secs. 4 & 9 T. 1 N., R. 1 E., which is a stone 8 x 4 ins above ground running thence S 1° 37' E. 1313 ft, thence N 89° 55' W. 1305 ft, thence N 3° 04' W. 1308 ft, thence N 89° 52' E. 1338 ft to the place of beginning), containing 633.71 Acres and being further described as follows to wit: - The N.E. 1/4 of the SW 1/4, the NW 1/4 of the SW 1/4, the E. 1/4 of the NW 1/4, the W. 1/2 of the NW 1/4, and the W. 1/2 of the NE 1/4 of Sec. 8, the E. 1/2 of the NE 1/4, the SW 1/4 of the NE 1/4, the NW 1/4 of the SE 1/4, the SE 1/4 of the NW 1/4, and the NE 1/4 of the SW 1/4 of Sec. 8, the S. 1/2 of the SW 1/4, and the SW 1/4 of the S.E. 1/4 of Sec. 4 T. 1 N., R. 1 W. E.

Subscribed and sworn to before me, this 28 day of June 1910
M. E. Fowler
Notary Public for Oregon



APPROVAL BY COUNTY COURT
This plat having been duly presented, and the same having been considered, the same is hereby approved on this 30 day of September, A.D. 1910.
County Judge
APPROVAL BY ASSESSOR
I do hereby approve this plat on this day of September, A.D. 1910.
County Assessor.
APPROVAL BY CO SURVEYOR
I do hereby approve this plat on this 30 day of August, A.D. 1910.
Co. Surveyor

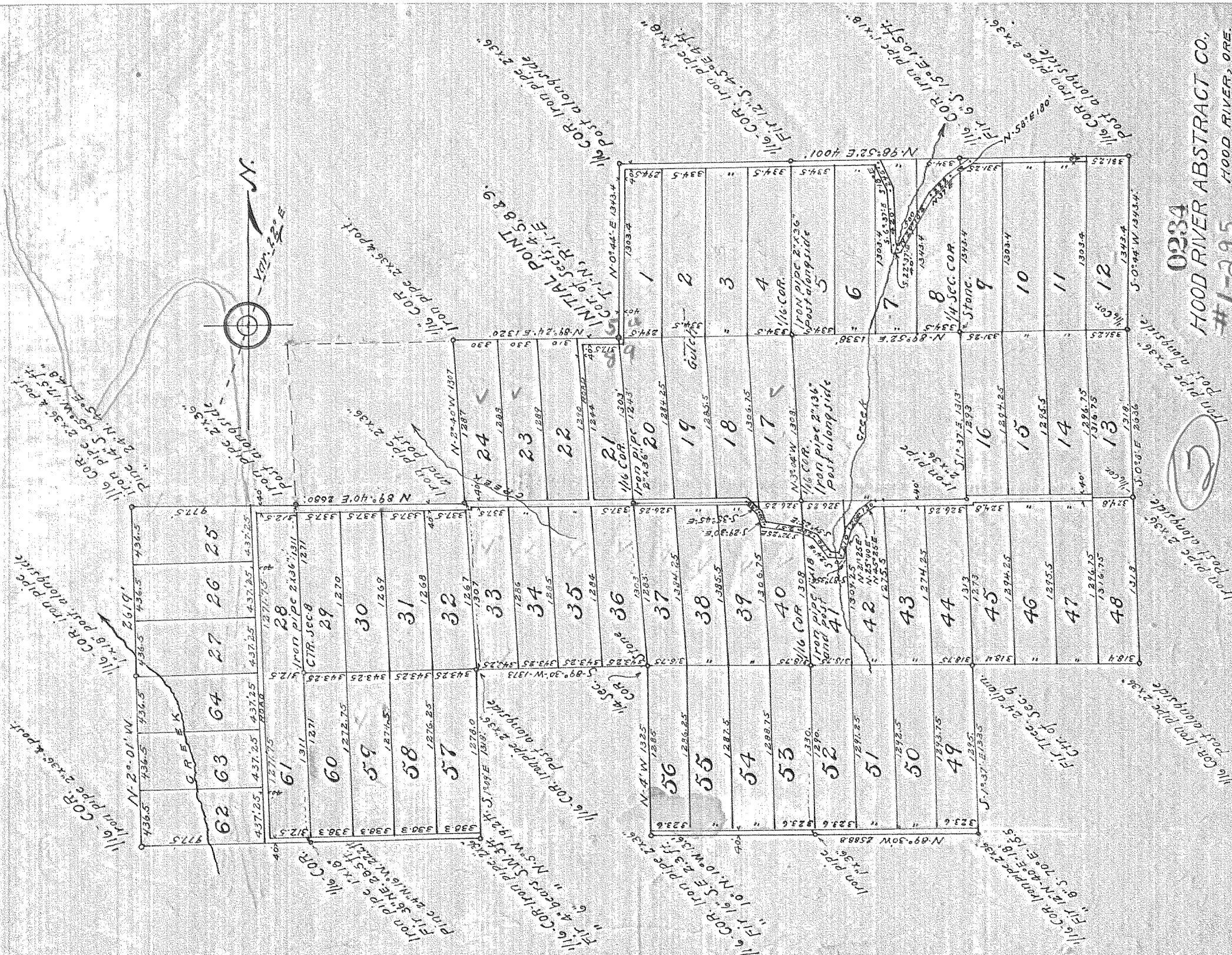
DEDICATION
Know all men by these presents, that the Hood River Orchard Land Co., a corporation does hereby declare and certify that it is the owner of the land situated in the County of Hood River, State of Oregon, described as follows: to wit: - The N.E. 1/4 of the SW 1/4, the NW 1/4 of the SW 1/4, the E. 1/4 of the NW 1/4, the W. 1/2 of the NW 1/4, and the W. 1/2 of the NE 1/4 of Sec. 8, the E. 1/2 of the NE 1/4, the SW 1/4 of the NE 1/4, the NW 1/4 of the SE 1/4, the SE 1/4 of the NW 1/4, and the NE 1/4 of the SW 1/4 of Sec. 4 T. 1 N., R. 1 W. E. in the Willamette Meridian.
Being desirous of holding the above described property into lots, said corporation does hereby respectfully present this plat of Glenhurst Orchards, and does hereby in consideration hereof, give, grant and dedicate to the use of the public, forever, roads forty feet wide as shown upon said plat.
IN WITNESS WHEREOF the Hood River Orchard Land Co. in accordance with a resolution of its Board of Directors, hereof regularly adopted, has caused this instrument to be executed by its President and Secretary, and its corporate seal to be affixed hereto this 30 day of August, A.D. 1910.
HOOD RIVER ORCHARD LAND CO.
Witnesses
By J. H. Devlin, President
By J. H. Devlin, Secretary

State of Oregon }
County of Hood River }
I hereby certify that this instrument was received for record on the 27 day of September, A.D. 1910, at 5:40 o'clock P.M. and was recorded in Book 12 on Page 6, records of Town Plats of said County and State.
Witness my hand and seal of said County affixed
County Clerk

STATE OF OREGON }
COUNTY OF HOOD RIVER }
On this 30 day of August, A.D. 1910, before me appeared W. A. Firchough and J. H. Devlin, to me personally known each of whom being duly sworn and saying that he the said W. A. Firchough is the President and the said J. H. Devlin is the Secretary of the Hood River Orchard Land Co. and that the seal affixed to the above instrument is the corporate seal of said corporation and that said instrument was signed and sealed in behalf of said corporation by authority of its Board of Directors, and said W. A. Firchough and J. H. Devlin acknowledged their instrument to be the free act of said corporation.
In testimony whereof, I have hereunto set my hand and affixed my notarial seal this day and year above written.
M. E. Fowler
Notary Public for Oregon.

GLENHURST ORCHARDS

HOOD RIVER, ORE.



0234
HOOD RIVER ABSTRACT CO.,
#1-295 HOOD RIVER, ORE.
"R.R.B."