


I do design being first
of my survey in which each one
of the original plat was surveyed
by me and is correct in the entire
part of adding in the section corner
according to sections 26-27-28-29-30-35
Township 35 N. R. 10 West 117 W.



Dedication of Erwin & Watsons
Giver Addition
to
Hood River

Known all men by these presents
that in Jane A. Erwin and Robert R. Erwin her
husband, hereby declare the annexed map to be a
true Plat of the property owned and laid out by us
as Erwins and Watsons 1st addition to the town of
Hood River, in the County of Wasco, State of Oregon,
being a part of section 26 T. 3. N. R. 10 East of
Willamette Meridian, consisting of 40 acres and
making Ten blocks and running from Block No
one to ten inclusion and we hereby dedicate
to the use of the Public for the streets as
laid out thereon and known as Patton ave, 60
ft wide, Watson ave 60 ft wide Erwin Ave
60 ft wide and Williams Ave 60 ft wide and
30 feet on the East side of said Addition, and
30 ft on the West side of said Addition
Given under our hands and seals the 6th day
of August A. D. 1890.
Done in presence of

M^{rs} Priscilla Watson
Jane A. Erwin
Robert R. Erwin

State of Oregon
County of Multnomah } s.

Be it remembered that on this
6th day of August A. D. 1890, before me the under-
signed a Notary Public in and for the said County
and State, Personally appeared the within named
Jane A. Erwin and Robert R. Erwin her husband,
who are known to me to be the identical persons
described in and who executed the within in-
strument and acknowledged to me they execu-
ted the same and Jane A. Erwin wife of
said Robert R. Erwin on an examination made
by me, separate and apart from her said hus-

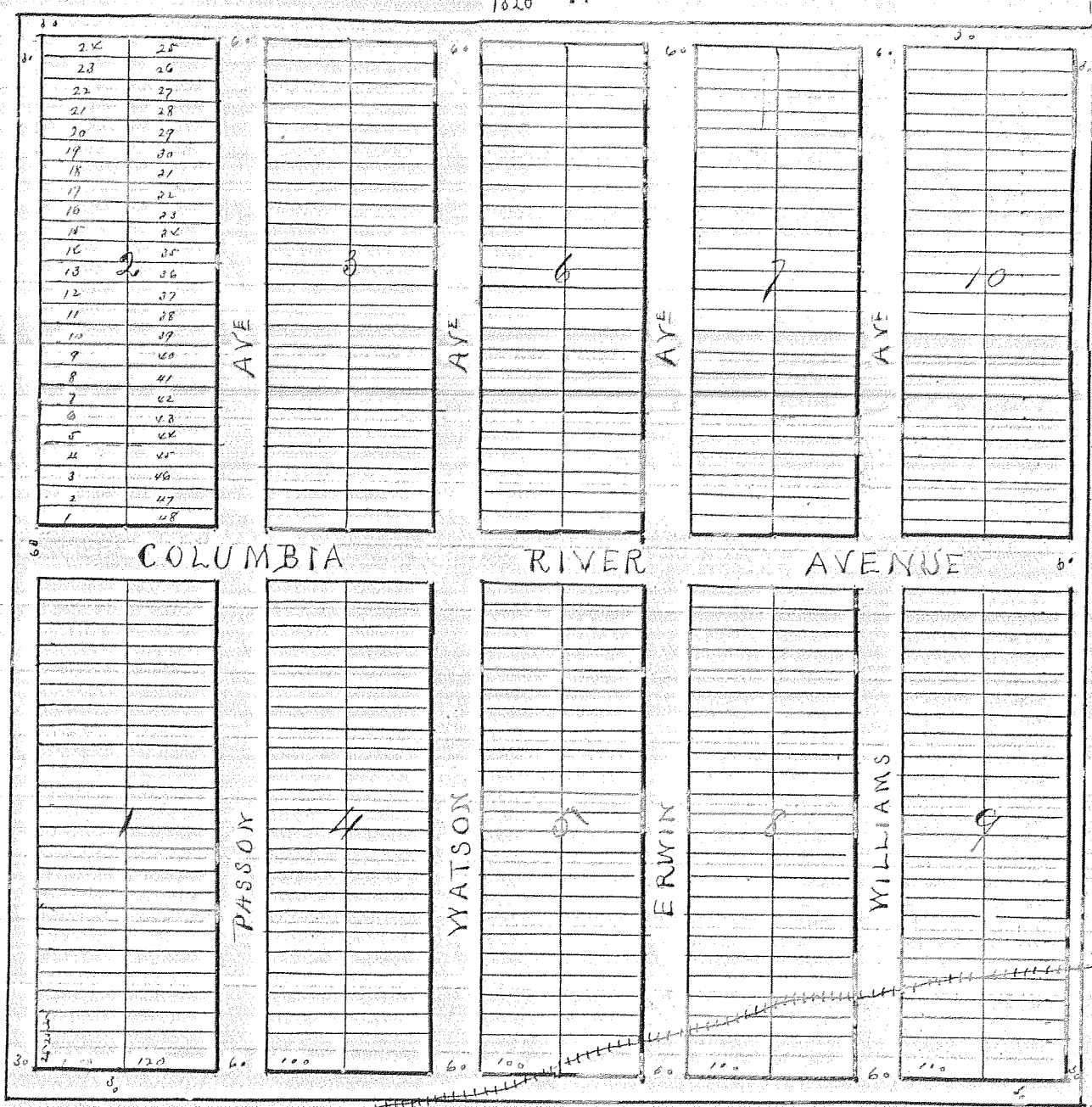
I do design being first
of my survey in which each one
of the original plat was surveyed
by me and is correct in the entire
part of adding in the section corner
according to sections 26-27-28-29-30-35
Township 35 N. R. 10 West 117 W.

Sec 26 27
Township 35 North
Range 10 West 117 W.

Erwin Watsons
1st Addition
to
Hood River

Scale 200 ft - 1 in.

W 1/2 of Sec 26 of
Sec 26 T. 3. N. R. 10 E. W. 117 W.



Dedication of Erwin & Watsons
Giver Addition
to
Hood River

Known all men by these presents
that in Jane A. Erwin and Robert R. Erwin her
husband, hereby declare the annexed map to be a
true Plat of the property owned and laid out by us
as Erwins and Watsons 1st addition to the town of
Hood River, in the County of Wasco, State of Oregon,
being a part of section 26 T. 3. N. R. 10 East of
Willamette Meridian, consisting of 40 acres and
making Ten blocks and running from Block No
one to ten inclusion and we hereby dedicate
to the use of the Public for the streets as
laid out thereon and known as Patton ave, 60
ft wide, Watson ave 60 ft wide Erwin Ave
60 ft wide and Williams Ave 60 ft wide and
30 feet on the East side of said Addition, and
30 ft on the West side of said Addition
Given under our hands and seals the 6th day
of August A. D. 1890.
Done in presence of

M^{rs} Priscilla Watson
Jane A. Erwin
Robert R. Erwin

Jane A. Erwin Seal
Robert R. Erwin Seal

State of Oregon
County of Multnomah } s.

Be it remembered that on this
6th day of August A. D. 1890, before me the under-
signed a Notary Public in and for the said County
and State, Personally appeared the within named
Jane A. Erwin and Robert R. Erwin her husband,
who are known to me to be the identical persons
described in and who executed the within in-
strument and acknowledged to me they execu-
ted the same and Jane A. Erwin wife of
said Robert R. Erwin on an examination made
by me, separate and apart from her said hus-

Hood River
Filed August 8th 1890

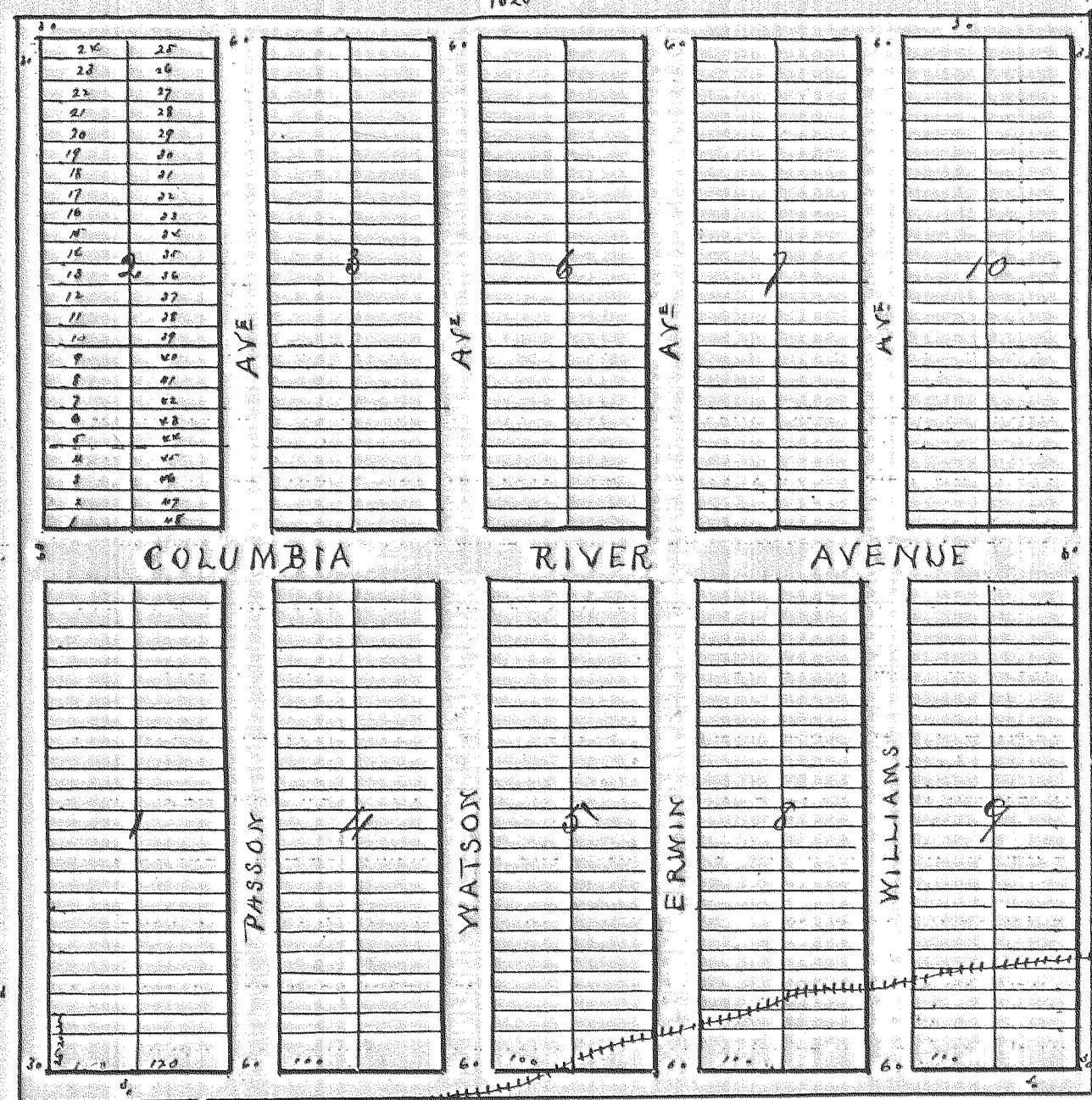
I do design being first
to lay out a block with
the following plat was submitted
to me and I certify the initial
point of survey is the section corner
between sections 26-27-34-35
Township 3 N. R. 10 West 11th

Sec. 26 27
Township 3 North
Range 10 West 11th

Erwin Watsons
First Addition
to
Hood River
Scale 500 ft = 1 in.



W 1/2 of Sec 26 of
T. 3 N. R. 10 W.



CERTIFIED TO BE A TRUE AND
CORRECT COPY OF THE ORIGINAL DOCUMENT.
SUE B. ROBERTS, County Clerk
By *[Signature]* DEPUTY
DATED October 4 1894

Hood River

Dedication of Erwin & Watsons
First Addition
to
Hood River

Know all men by these Presents
That I, Jane A. Erwin and Robert R. Erwin her
husband, hereby declare the annexed map to be a
true Plat of the property owned and laid out by us
as Erwins and Watsons 1st addition to the town of
Hood River, in the County of Wasco, State of Oregon,
being a part of section 26 T. 3. N. R. 10 East of
Willamette Meridian, consisting of 40 acres and
making Ten Blocks and running from Block no
one to ten inclusive and we hereby dedicate
to the use of the Public forever the streets as
laid out thereon and known as Patton ave, 60
ft wide, Watson ave 60 ft wide Erwin ave
60 ft wide and Williams Ave 60 ft wide and
30 ft on the East side of said Addition, and
30 ft on the West side of said Addition.
Given under our hands and seals, this 6th day
of August A. D. 1890.
Done in Presence of

Mrs. Jenn Watson
Priscilla Watson
Jane A. Erwin Seal
Robert R. Erwin Seal

State of Oregon }
County of Multnomah } s.
Be it remembered that on this
6th day of August A. D. 1890, before me the under-
signed a Notary Public in and for the said County
and State, personally appeared the within named
Jane A. Erwin and Robert R. Erwin her husband,
who are known to me to be the identical persons
described in and who executed the within in-
strument and acknowledged to me they execu-
ted the same and Jane A. Erwin wife of
said Robert R. Erwin on an examination made
by me, separate and apart from her said hus-

band acknowledged to me that she executed
the same freely and without fear or con-
viction or compulsion from anyone.

In Testimony Whereof I have hereunto
set my and Notarial seal this day and
year last above written

[Seal] Wm. Jenn Watson
Notary Public for Oregon

J. C. Eusigne being duly sworn
deposes and says:
I surveyed and marked with
proper stakes, the annexed Plat and that it
is the correct. The initial point of survey is a
point 1370 feet North of the section corner to sec-
tions 26-27-34-35. Township 3 North Range
10 East of Willamette Meridian.
J. C. Eusigne
Surveyor.

In Presence of
Geo. Knight Clark
H. J. Coggin

Subscribed and sworn to before me
this 7th day of August A. D. 1890.

[Seal] Herbert J. Coggin
Notary Public for Oregon