


Filed for record July 3rd 1903 at 8 A.M.

Filed for record July 3rd 1903 at 8 A.M.



Section Line

County Road

24	Lot 1
23	2
Block (1)	
22	3
21	4

Street 60 feet wide

20	5
19	6
Block (2)	
18	7
17	8

Street 60 feet wide

16	9
15	10
Block (3)	
14	11
13	12

State of Oregon,
)ss
County of Wasco)

We the undersigned proprietors of the annexed addition to Hood River do hereby certify that the accompanying plat is a correct presentation of the same, that the same comprises a tract of land beginning at the quarter post between sections number thirty five (35) and thirty six (36), Township No Three (3) North, Range number Ten (10) East Willamette Meridian (as established by City Surveyor Henderson), thence south two hundred and sixty (260) feet, thence east seven hundred and fifty (750) feet thence north two hundred and sixty (260) feet, thence west seven hundred and fifty (750) feet to place of beginning, said above tract of land is situated in section number thirty six (36), Township Range and Meridian as above written, and that said tract of land is bounded on the west by a road of record; that I have caused to be fixed at the North west corner of Lot One (1), Block One (1), and Southeast corner of Lot Thirteen (13) Block three (3), as shown on said plat, permanent stone corners, sunken and centered, from to make future surveys, and we do hereby donate to the public, for the uses and purposes named on this plat, all the streets, avenues and alleys shown on said plat.

In testimony whereof, we have hereunto set our hands and seals this 12th day of June A.D. Nineteen hundred and three (1903)
E. B. Clark (Seal)
H. Mc H. Keok In presence of: Ida L. Clark (Seal)
Wm Laycock

State of Oregon)
)ss
County of Clatsop)

On this the 12th day of June A.D. 1903, personally appeared before me, E. B. Clark and Ida L. Clark, husband and wife, to me well known, and they acknowledged that they executed the foregoing certificate freely and voluntarily, for the uses and purposes therein named.

A. J. Utinger
(Notary Seal) Notary Public for Oregon.

Surveyor's Certificate

State of Oregon)
County of Wasco)ss
I, O. J. Hayes, surveyor, do hereby certify that I have surveyed E. B. Clark's Addition to Hood River, County of Wasco, and State of Oregon; that the accompanying plat is a true and correct representation of said survey, which was made by me in the month of March A.D. nineteen hundred and three (1903), and that the dimensions of all lots, blocks and streets as shown on plat, the distances given are in feet, the scale of the map is one hundred (100) feet to one and one half (1 1/2) inches, and that the top of the map is north.


Witness my hand and seal this 30th day of June A.D. nineteen hundred and three.

O. J. Hayes (Seal)
State of Oregon)
County of Wasco)ss
On this 30th day of June A.D. nineteen hundred and three (1903) personally appeared before me, O. J. Hayes, to me well known to be the identical person described in above, and who executed the foregoing certificate and he acknowledged to me he executed the same freely.
(Notary Seal) Geo. D. Orlinotson
Notary Public for Oregon.
36/341

BK 1 Pg 62

Filed for record July 3rd 1903 at 8 A.M.

Filed for record July 3rd 1903 at 8 A.M.



24	Lot 1
23	2
Block (1)	
22	3
21	4

Street 60 feet wide

20	5
19	6
Block (2)	
18	7
17	8

Street 60 feet wide

16	9
15	10
Block (3)	
14	11
13	12

State of Oregon,
)ss
County of Wasco)

We the undersigned proprietors of the annexed addition to Hood River do hereby certify that the accompanying plat is a correct presentation of the same, that the same comprises a tract of land beginning at the quarter post between sections number thirty five (35) and thirty six (36), Township No Three (3) North, Range number Ten (10) East Willamette Meridian (as established by City Surveyor Henderson), thence south two hundred and sixty (260) feet, thence east seven hundred and fifty (750) feet thence north two hundred and sixty (260) feet, thence west seven hundred and fifty (750) feet to place of beginning, said above tract of land is situated in section number thirty six (36), Township Range and Meridian as above written, and that said tract of land is bounded on the west by a road of record; that I have caused to be fixed at the North west corner of Lot one (1), Block one (1), and Southeast corner of Lot Thirteen (13) Block three (3), as shown on said plat, permanent stone corners, sunken and centered, from to make future surveys, and we do hereby donate to the public, for the uses and purposes named on this plat, all the streets, avenues and alleys shown on said plat.

In testimony whereof, we have hereunto set our hands and seals this 12th day of June A.D. Nineteen hundred and three (1903)
E. B. Clark (Seal)
H. Mc H. Keok In presence of: Ida L. Clark (Seal)
Wm Laycock

State of Oregon)
)ss
County of Clatsop)

On this the 12th day of June A.D. 1903, personally appeared before me, E. B. Clark and Ida L. Clark, husband and wife, to me well known, and they acknowledged that they executed the foregoing certificate freely and voluntarily, for the uses and purposes therein named.

A. J. Utinger
(Notary Seal) Notary Public for Oregon.

Surveyor's Certificate
State of Oregon)
County of Wasco)ss
I, O. J. Hayes, surveyor, do hereby certify that I have surveyed E. B. Clark's Addition to Hood River, County of Wasco, and State of Oregon; that the accompanying plat is a true and correct representation of said survey, which was made by me in the month of March A.D. nineteen hundred and three (1903), and that the dimensions of all lots, blocks and streets as shown on plat, the distances given are in feet, the scale of the map is one hundred (100) feet to one and one half (1 1/2) inches, and that the top of the map is north.
Witness my hand and seal this 30th day of June A.D. nineteen hundred and three.
O. J. Hayes (Seal)
State of Oregon)
County of Wasco)ss
On this 30th day of June A.D. nineteen hundred and three (1903) personally appeared before me, O. J. Hayes, to me well known to be the identical person described in above, and who executed the foregoing certificate and he acknowledged to me he executed the same freely.
(Notary Seal) Geo. D. Orlinotson
Notary Public for Oregon.
36/341

Lot 4
 27.91 Acres
 6.54 Acres fillable
 20.37

Good Timber
 Chunks too large, cut away
 New very steep rocky

4
 9 acres brush

Lot 1
 6.17 A
 2.5 Acres fillable

10.52

1.80

6.54 Acres

3.45

7.06 A.

15.00 Acres

6.85

3.15 A fillable

1/2 A brush

26.8
 44.4
 70.6


6.17
 5.43

Hands of Lewis A & Rozalba Clark
 Parts of Sections 6 & 7 T2N R8E
 Parts of Sections 1 & 2 T2N R7E

40A



1/2 Section 6 - 6.04 improved
 " " 7 - 13.60
 " " 1 - 2.5
 " " 1/2 - 7.06
 28.64
 27.35
 2.5
 10.52 Rough rolling
 1.80 brush
 Balance Platted in Division 12
 0.60 Rock
 12.62



Section Line

COUNTY ROAD	
24	11
23	2
22	3
21	4

STREET 60ft Wide	
20	5
19	6
18	7
17	8

STREET 60ft Wide	
16	9
15	10
14	11
13	12

Section Line

STREET 30ft Wide

STREET 30ft Wide

DEDICATION,
Filed for Record July, 3rd, 1903 at 8 A.M.

State of Oregon)
County of Wasco)SS

We, the undersigned proprietors of the annexed addition to Hood River do hereby certify that the accompanying plat is correct presentation of the same, that the same comprises a tract of land beginning at the quarter post between sections number thirty five (35) and thirty six (36) Township No. Three (3) North, Range number Ten (10) east Willamette Meridian (as established by City Surveyor Henderson) thence South two hundred and sixty (260) feet, thence east seven hundred and fifty (750) feet thence north two hundred and sixty (260) feet, thence west seven hundred and fifty (750) feet to place of beginning, said above tract of land is situated in section number thirty six (36) township range and Meridian as above written, and that said tract of land is bounded on the west by a road of record; that I have caused to be fixed at the North west corner of Lot One (1) Block One (1) and Southeast corner of Lot thirteen (13) Block three (3) as shown on said plat, permanent stone corners, sunken and centered from to make future surveys; and we do hereby donate to the public, for the uses and purposes named on this plat, all the streets, avenues and alleys shown on said plat;

In Testimony whereof, we have hereunto set our hands and seals this 12th day of June, A.D. Nineteen Hundred and three (1903)
 E.B. Clark, (seal)
 Ida L. Clark, (seal)
 Wm. Daycock, In presence of:

State of Oregon)
County of Clatsop)SS

On this the 12th day of June, A.D. 1903, personally appeared before me, E.B. Clark and Ida L. Clark, husband and wife, to me well known, and they acknowledged that they executed the foregoing certificate, freely and voluntarily, for the uses and purposes therein named.

(Notary Seal)

A.W. Utinger,
Notary Public for Oregon.
SURVEYOR'S CERTIFICATE.

State of Oregon)
County of Wasco)SS

I, C.J. Hayes, Surveyor, do hereby certify, that I have surveyed E.B. Clark's Addition to Hood River, County of Wasco and State of Oregon; that the accompanying plat is a true and correct representation of said survey, which was made by me in the month of March, A.D. Nineteen Hundred and three (1903) and that the dimensions of all lots, blocks and streets as shown on plat, the distances given are in feet; the scale of the map is one Hundred (100) feet to one and one half (1 1/2) inches, and that the top of the map is north.

Witness my hand and seal this 30th day of June, A.D. Nineteen Hundred and three,
 C.J. Hayes, (seal)

State of Oregon)
County of Wasco)SS

On this 30th day of June, A.D. Nineteen Hundred and three (1903) personally appeared before me C.J. Hayes, to me well known to be the identical person described in above, and who executed the foregoing certificate and he acknowledged to me he executed the same freely.

(Notary Seal)
No. dimension given

Geo. D. Culbertson,
Notary Public for Oregon.

E.B. Clark